

# CITY OF LEDUC CIVIC ADDRESS MAP BOOK







Not responsible for errors or omissions.  
Representation is subject to field verification.


Created: February 2018  
Modified: See individual map page

A City of Leduc  
GIS Product  
February 2018

File Name:  
GSR4728\_CivicAddressCover-Feb2018.mxd

# CITY OF LEDUC

-  Leduc City Limits
-  Arterial
-  Collector
-  Residential



Map Index

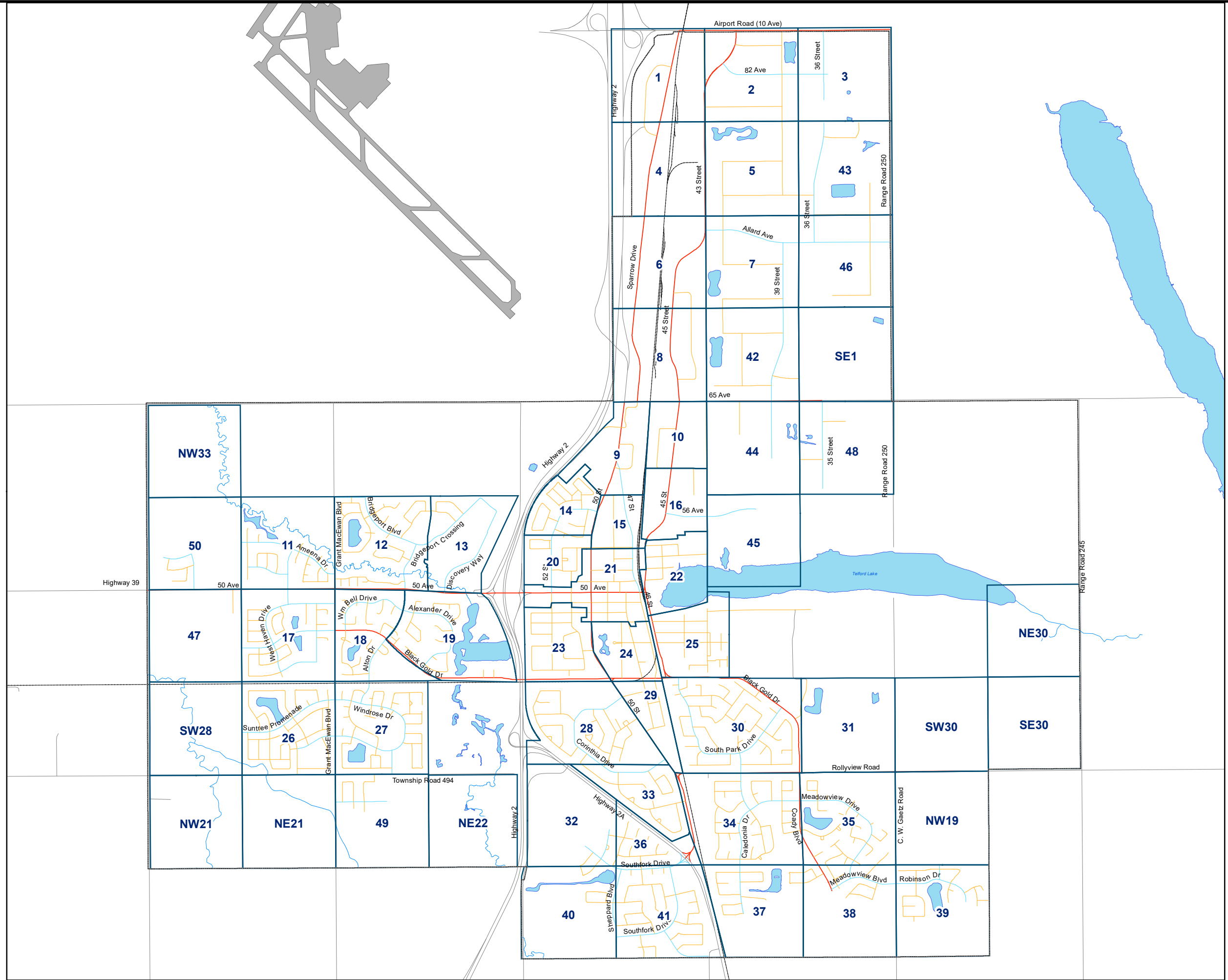
**City of Leduc**

Alberta, Canada



Created: February 9th, 2018  
File Name: GSR4728\_CivicIndexFeb2018.mxd

Not responsible for errors or omissions.  
Representation is subject to field verification.





**NAMED ROAD INDEX**

Road Name	Map Number
ABEL COURT	MAP 18, 19
ACACIA CIRCLE	MAP 11, 12
ACACIA LINK	MAP 11, 12
ADAMIC CRESCENT	MAP 18, 19
AICHER PLACE	MAP 18, 19
AINSE CLOSE	MAP 11, 12
ALEXANDER DRIVE	MAP 18, 19
ALLARD AVENUE	MAP 7, 46
ALLEN PLACE	MAP 18, 19
ALLINDALE PLACE	MAP 18, 19
ALPAUGH CRESCENT	MAP 18, 19
ALTON DRIVE	MAP 18, 19, 27
AMEENA DRIVE	MAP 11, 12
ANDERSON COURT	MAP 18, 19
APACHE CRESCENT	MAP 33, 34, 36
ARNDT COURT	MAP 18, 19
ARMSTRONG CRESCENT	MAP 18, 19
ASH CLOSE	MAP 11
ASPEN CRESCENT	MAP 26
ASPEN DRIVE	MAP 26
ASPEN PLACE	MAP 26
ASPEN WAY	MAP 26
ASPEN WYND	MAP 26
ASTER CLOSE	MAP 11
ASTON CLOSE	MAP 11
ASTON POINT	MAP 11
ATHAPASKAN DRIVE	MAP 28, 29, 33
AVENA CIRCLE	MAP 11
AVENA LINK	MAP 11
AWENTIA DRIVE	MAP 11
AWENTIA STREET	MAP 11
BAKER PLACE	MAP 17, 18
BALSAM LINK	MAP 50
BAMBER PLACE	MAP 18, 19
BELLA COOLA DRIVE	MAP 33, 34, 36
BERG LOOP	MAP 49
BERG PLACE	MAP 49
BIENERT COURT	MAP 19
BIRCHGLEN CRESCENT	MAP 12, 13
BIRCHMONT CRESCENT	MAP 12, 13
BIRCHMONT DRIVE	MAP 12, 13
BIRCHWOOD CLOSE	MAP 12
BLACK GOLD DRIVE	MAP 17 - WEST HAVEN ESTATES
BLACK GOLD DRIVE	MAP 18 - LAKESIDE ESTATES
BLACK GOLD DRIVE	MAP 19 - LEDUC ESTATES
BLACK GOLD DRIVE	MAP 23 - LINSFORD
BLACK GOLD DRIVE	MAP 24 - ALEXANDRA PARK NORTH
BLACK GOLD DRIVE	MAP 25 - SOUTH TELFORD
BLACK GOLD DRIVE	MAP 28 - CORINTHIA NORTH
BLACK GOLD DRIVE	MAP 30 - SOUTH PARK
BLACK GOLD DRIVE	MAP 31 - SOUTH PARK (CAMPGROUND)
BLACKSTONE BOULEVARD	MAP 49
BLACKWELL COURT	MAP 18
BOHLMAN CLOSE	MAP 17, 18
BONIN PLACE	MAP 18, 19
BOREAL DRIVE	MAP 50
BOULDER COURT	MAP 49

Road Name	Map Number
BOULDER WYND	MAP 49
BRIDGEPORT BOULEVARD	MAP 12, 13
BRIDGEPORT CLOSE	MAP 12
BRIDGEPORT COURT	MAP 12
BRIDGEPORT CROSSING	MAP 12, 13
BRIDGEPORT GATE	MAP 11, 12
BRIDGEPORT LINK	MAP 13
BRIDGEPORT PLACE	MAP 12
BRIDGEPORT WYND	MAP 12
CALEDONIA DRIVE	MAP 34, 37
CAMPBELL COURT	MAP 34
CAMPBELL ROAD	MAP 34, 36
CAMELOT AVENUE	MAP 28
CAMELOT CRESCENT	MAP 28
CAMELOT PLACE	MAP 28
CAPRI ROAD	MAP 28
CARROL COURT	MAP 34, 36
CAYUGA STREET	MAP 28, 29
CHIPPEWA ROAD	MAP 28, 29
COADY BOULEVARD	MAP 34, 35
CORINTHIA DRIVE	MAP 28, 29, 33
CRAIGEN COURT	MAP 34, 36
CRESTVIEW PLACE	MAP 19
C.W GAETZ ROAD	MAP 35, 39
DALQUIST BAY	MAP 37
DEER VALLEY DRIVE	MAP 11
DISCOVERY WAY	MAP 12, 13
DOUGLAS COURT	MAP 36, 37
DOUGLAS CRESCENT	MAP 34, 37
DOUGLAS LANE	MAP 34, 36, 37
DUNLOP WYND	MAP 37
EDGEWATER CIRCLE	MAP 40
GRANT MACEWAN BLVD	MAP 11, 12, 17, 18, 26, 27, 49
HAIDA AVENUE	MAP 28, 29, 33
HAWTHORN WAY	MAP 50
HERITAGE VILLAS	MAP 18, 19
HURON DRIVE	MAP 28, 29
J BROWN PLACE	MAP 18
J. WOOD CLOSE	MAP 27
KEEP CRESCENT	MAP 17, 18
KEYPORT CIRCLE	MAP 17
KEYSTONE CRESCENT	MAP 17
KEYSTONE LANE	MAP 17
KEYSTONE WAY	MAP 17
KING STREET	MAP 17
KINGDOM PLACE	MAP 17
KINGSFIELD VILLAGE	MAP 18, 19
KIRPATRICK BEND	MAP 17
KIRPATRICK CRESCENT	MAP 17
KIRPATRICK LINK	MAP 17
KIRPATRICK WAY	MAP 17
KLEINS CRESCENT	MAP 17
KRAHN COURT	MAP 17, 18
LAKESIDE PLACE	MAP 18, 19
LARCH CRESCENT	MAP 50
MACLAREN PLACE	MAP 34, 35
MAISONETTE VILLAGE	MAP 25

**NAMED ROAD INDEX**

Road Name	Map Number
MARTIN COURT	MAP 35
MCALLISTER PLACE	MAP 35, 38
MCDOWELL WYND	MAP 34, 37, 38
MCKAY CLOSE	MAP 35
MCKAY COURT	MAP 35
MCKENZIE COURT	MAP 35, 38
MCKENZIE CLOSE	MAP 35
MCKENZIE PLACE	MAP 35, 38
MCLEAN BEND	MAP 35, 38
MCLEOD CRESCENT	MAP 34, 35
MEADOWVIEW BLVD	MAP 35, 38
MEADOWVIEW DRIVE	MAP 34, 35
MEADOWVIEW GATE	MAP 38
MIDDLETON CLOSE	MAP 34, 35
MOBERG CLOSE	MAP 35, 38
MOBERG ROAD	MAP 35
MOHAWK CRESCENT	MAP 28, 29, 30, 33
MORRIS AVENUE	MAP 38
MORRIS WAY	MAP 38
MULLEN COURT	MAP 35
MUNRO COURT	MAP 35
NOOTKA ROAD	MAP 28, 29, 32, 33
NOTRE DAME CRESCENT	MAP 30
RANGE ROAD 250	MAP 3, 43, 46
RAVINE VILLAS	MAP 11, 12
REED CRESCENT	MAP 39
REED PLACE	MAP 39
REED WAY	MAP 39
REYNALDS COURT	MAP 39
REYNALDS WAY	MAP 39
REYNALDS WYND	MAP 39
ROBERTS COURT	MAP 39
ROBERTS CRESCENT	MAP 39
ROBINSON DRIVE	MAP 39
ROLLYVIEW ROAD	MAP 30, 31, 34
ROLSTON COURT	MAP 39
ROLSTON CLOSE	MAP 39
ROLSTON WYND	MAP 39
ROTH STREET	MAP 39
SANDALWOOD PLACE	MAP 26
SCHUBERT STREET	MAP 26
SELKIRK PLACE	MAP 26
SHEPPARD BLVD	MAP 40, 41
SHEPPARD CIRCLE	MAP 41
SHEPPARD WAY	MAP 40, 41
SHERIDAN WAY	MAP 26
SHORES DRIVE	MAP 11, 12
SHOREWOOD CRESCENT	MAP 11, 12
SIMMONDS PLACE	MAP 37, 41
SIMMONDS WAY	MAP 37, 41
SIMPKINS BEND	MAP 40, 41
SIMPKINS LINK	MAP 40, 41
SIMPKINS WAY	MAP 40, 41
SIMPKINS WYND	MAP 40, 41
SNOWBIRD CRESCENT	MAP 26, 27
SNOWDROP COURT	MAP 26, 27

Road Name	Map Number
SNOW HILLS COURT	MAP 26
SONGHURST PLACE	MAP 32, 33, 36
SONGHURST WAY	MAP 32, 33, 36
SONGHURST WYND	MAP 32, 33, 36
SOUTHFORK BOULEVARD	MAP 32, 33, 36
SOUTHFORK CLOSE	MAP 36, 40, 41
SOUTHFORK COURT	MAP 36, 41
SOUTHFORK DRIVE	MAP 32, 36, 40, 41
SOUTHFORK GREEN	MAP 32, 36, 40
SOUTHFORK PLACE	MAP 36, 41
SOUTHFORK ROAD	MAP 41
SOUTH PARK DRIVE	MAP 29, 30
SOUTHWICK BOULEVARD	MAP 36
SOUTHWICK POINT	MAP 33, 36
SOUTHWICK STREET	MAP 36
SOUTHWICK WAY	MAP 32, 36
SPARROW CRESCENT	MAP 1, 4
SPARROW DRIVE	MAP 1, 4, 6, 8, 10
SPRUCE BOULEVARD	MAP 26
STOUT BEND	MAP 41
STOUT LANE	MAP 41
STOUT LINK	MAP 41
STOUT PLACE	MAP 41
STRAWBERRY LANE	MAP 26
STURTZ BEND	MAP 41
STURTZ LINK	MAP 41
SUGAR MAPE LANE	MAP 26
SUNROSE LANE	MAP 26, 27
SUNTREE PROMENADE	MAP 26
SUTHERLAND STREET	MAP 26, 27
SWEETBERRY COVE	MAP 26
TELFORD PLACE	MAP 13, 20, 21
TOWNSHIP ROAD 494	MAP 26
WADE AVENUE	MAP 27
WAKEFIELD PLACE	MAP 26, 27
WALTERS COURT	MAP 27
WALTERS STREET	MAP 27
WALTERS PLACE	MAP 26, 27
WELLS COURT	MAP 26, 27
WEST HAVEN BOULEVARD	MAP 17
WEST HAVEN DRIVE	MAP 17, 18
WESTLIN COURT	MAP 27
WESTLIN DRIVE	MAP 27
WILKINSON PLACE	MAP 26, 27
WILLIS CRESCENT	MAP 27
WILLOW PARK ESTATES	MAP 9, 14
WILOSKI STREET	MAP 26, 27
WINDROSE DRIVE	MAP 26, 27
WM BELL DRIVE	MAP 17, 18, 19
WM BRADBURY PLACE	MAP 18
WOODS COURT	MAP 27
WOODS CRESCENT	MAP 27
WOODS PLACE	MAP 27
WORKUN DRIVE	MAP 27

**Park Index**

Park Name	Park Number
Allan Griffiths Park	MAP 17
Audrey Griffiths Park	MAP 17
Adolph Comm	MAP 30
Aileen Faller	MAP 18, 19
Alexandra	MAP 21, 23, 24
Arthur Moberg	MAP 15, 16, 22
Caledonia	MAP 34
Caley	MAP 34
Campbell	MAP 33, 36
Corinthia	MAP 28, 29, 33
Cst Jose Agostinho	MAP 36
Doris Smith	MAP 27
Deer Valley	MAP 12, 13
Edward Wolfe	MAP 14, 15
Elks Community	MAP 33, 34, 36
Evans	MAP 29, 30, 33
Fred Johns	MAP 19, 23
George Liggins	MAP 21, 25
Gil's Way	MAP 18
Grassy Nook	MAP 30
Harry Bienert Park	MAP 12, 13
Herb Reynar Memorial	MAP 13, 20, 21
John Moran Park	MAP 17
Kinsmen Park	MAP 28
Knie Park	MAP 26
Leduc Lions Park	MAP 45
Lillian Camp Park	Map 17
Mary Marsh	MAP 11
McCardy Park	MAP 32, 36, 40
McKinley Park	MAP 41
Meadowview Dinosaur Park	MAP 38
Notre Dame	MAP 30
Outlook Park	MAP 43
Peace Park	MAP 31
Rachel McKay	MAP 29, 30
RailRoad	MAP 29, 30
Rainbow	MAP 34
Robert Dittrich	MAP 37
Roberts	MAP 34, 36
Ruddy Park	MAP 39
Simpson	MAP 23
SouthWick	MAP 18, 19
Telford	MAP 22, 25
Two Rock Park	MAP 30
Willow Park	MAP 13, 20, 21
William F Lede Park	MAP 25, 30
William Glanville Park	MAP 27

**Apartment/Condo Index**

Apartment Name	Address	Map Number
Adam Apts	4520 47 St	MAP 24, 25
Avalon Villas	50 Windrose Drive	MAP 27
Avondale Place	4415 South Park Dr	MAP 29
Best Communities	69 Windrose Dr	MAP 27
Bridgeport Apts	184/186 Bridgeport Blvd	MAP 12, 13
Bridgeport Manor	178 Bridgeport Blvd	MAP 12, 13
Bridgeport Village	180 Bridgeport Blvd	MAP 12, 13
Brooklands @ Bridgeport	164 Bridgeport Blvd	MAP 13
Camwood Estates	Athapakan Dr/ 50 St	MAP 28, 29
Carrington Group (Assisted	108 West Haven Dr	MAP 17
Cedarwood Apts	4614 47 St	MAP 21, 24, 25
Cranberry Court	4906 47 Ave	MAP 21, 24
Creekside Estates	5420 Grant MacEwan Blvd	MAP 11
Edgewood Estates	3604/3606 Rollyview Rd	MAP 31
Gold Age Apts	4404 Black Gold Dr	MAP 25, 30
Grace Manor	4616 47 St	MAP 21, 24, 25
Heritage Villas	Alton Dr/Black Gold Dr	MAP 18, 19
Kingsfield Village	Alton Dr/Black Gold Dr	MAP 18, 19
Landmark Communities	61 Windrose Dr	MAP 27
Lakeside Place	Alton Dr/Black Gold Dr	MAP 18, 19
Leduc Place	4510 47 St	MAP 24, 25
Leduc Manor	5002 45 Ave	MAP 23
Leduc Mansion	4415 48 St	MAP 24
Leduc Regal Apts	4606 47 St	MAP 24, 25
Linsford Place	5116 49 Ave	MAP 21
Linsford Apts	5209 45 Ave	MAP 23
MacEwan Greens	6201 Grant MacEwan Blvd	MAP 11
Madison Arms	4501/4503 51 St	MAP 23
Maisonette Village	44 St	MAP 25
Majestic Place Condo	5102 / 5102 49 Ave	MAP 21
Park Lane Apts	4501 44 St	MAP 25
Parkside Court	4604 48A St	MAP 23, 24

Apartment Name	Address	Map Number
ParkView Apts	4418 50 St	MAP 23, 24
Prairie Professional Centre	4810 43A Ave	MAP 32, 33
PSC Enterprises Ltd	4805 48 St	MAP 21, 22
Ravine Villas	50 Ave/ Grant MacEwan	MAP 12
Richmond Arms	4412/4414 50 St	MAP 23, 24, 28
Royal Apts	4603 51 St	MAP 21, 23
The Sandlewood at Bridgeport	166 Bridgeport Blvd	MAP 13
Salem Manor	4419 46 ST	MAP 25
Savana Villas	4302 48 St / 4807 43A Ave	MAP 28, 29
Shannara Court	102 West Haven Dr	MAP 17, 18
Shirlane Apts	4609 46 St	MAP 24, 25
Southfork Rushes	401 Southfork Drive	MAP 41
Springs of Bridgeport	102 Brideport Crossing	MAP 12, 13
Summit Court	4809 48 Ave	MAP 21, 22, 24
Summit Heights (Seniors Care)	4816 47 Ave	MAP 21, 22, 24
Summit Peak	4806 48 Ave	MAP 21, 22, 24
Summit Square	4808 47 Ave	MAP 21, 24
Sunrise Condos	4804 46 Ave	MAP 24, 25
Sunronita Home Apts	4218 50 St	MAP 32, 33
Suntree Pointe	142 Selkirk Pl	MAP 26
Tim-Lee Manor	4605 46 St	MAP 24, 25
Telford Court	52 St	MAP 13, 20
Unico Apts	5002 Black Gold Dr	MAP 23, 24, 28
Viking Apts	5016 51 Ave	MAP 21
Willow Park Estates	5000 57 Ave	MAP 14
Westgrove Apts	5020 51 St	MAP 20, 21
Westview Apts	4515 48 St	MAP 24, 25
West Haven Greens	104 West Haven Dr	MAP 17
West Haven Manor	105 West Haven Dr	MAP 17
West Haven Terrace	180-186 West Haven Dr	MAP 17
Yule Meadow Manor	4504 47 St	MAP 24, 25

File: GSR4169-MapIndex2.xls  
Updated: Feb 9th, 2018  
Division: Geomatics Services

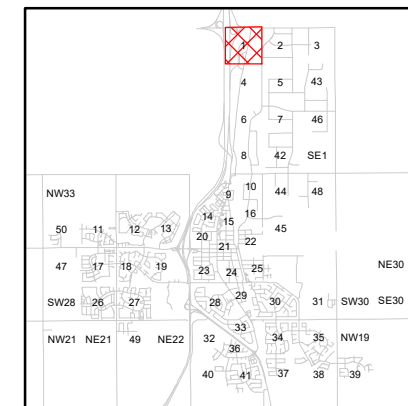
NO MAP

# MAP 01











Northwest Industrial - North



Overview Location:



## Legend

-  School
-  Church
-  Accomodation
-  Gas Station
-  Rail
-  Primary
-  Secondary
-  Nature Trail
-  Lakes
-  Parks



A City of Leduc GIS Product  
 Not Responsible For Errors or Omissions  
 GSR4728-CivicAddressFeb2018.mxd  
 Date: February 9, 2018

AIRPORT ROAD (10 AVE)

8410

43 ST

8450

8340

8336

8332

CRESCENT

8226

8224

8225

8120

8116

8012

8004

8002

8339

8339

SPARROW DRIVE

SPARROW DRIVE

8013

8016

8012

8020

108

104

102

100

107

8013

8110

8112

8102

8010

8004

3920

3923

3921

101-107

NO MAP

MAP 02

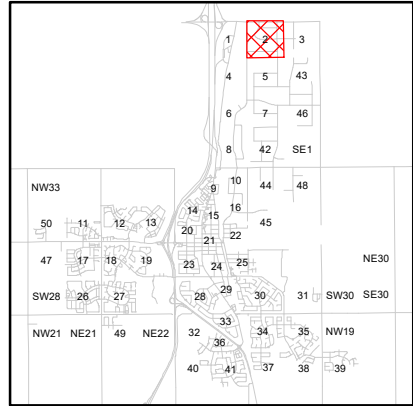
MAP 04

# MAP 02











Northeast Industrial

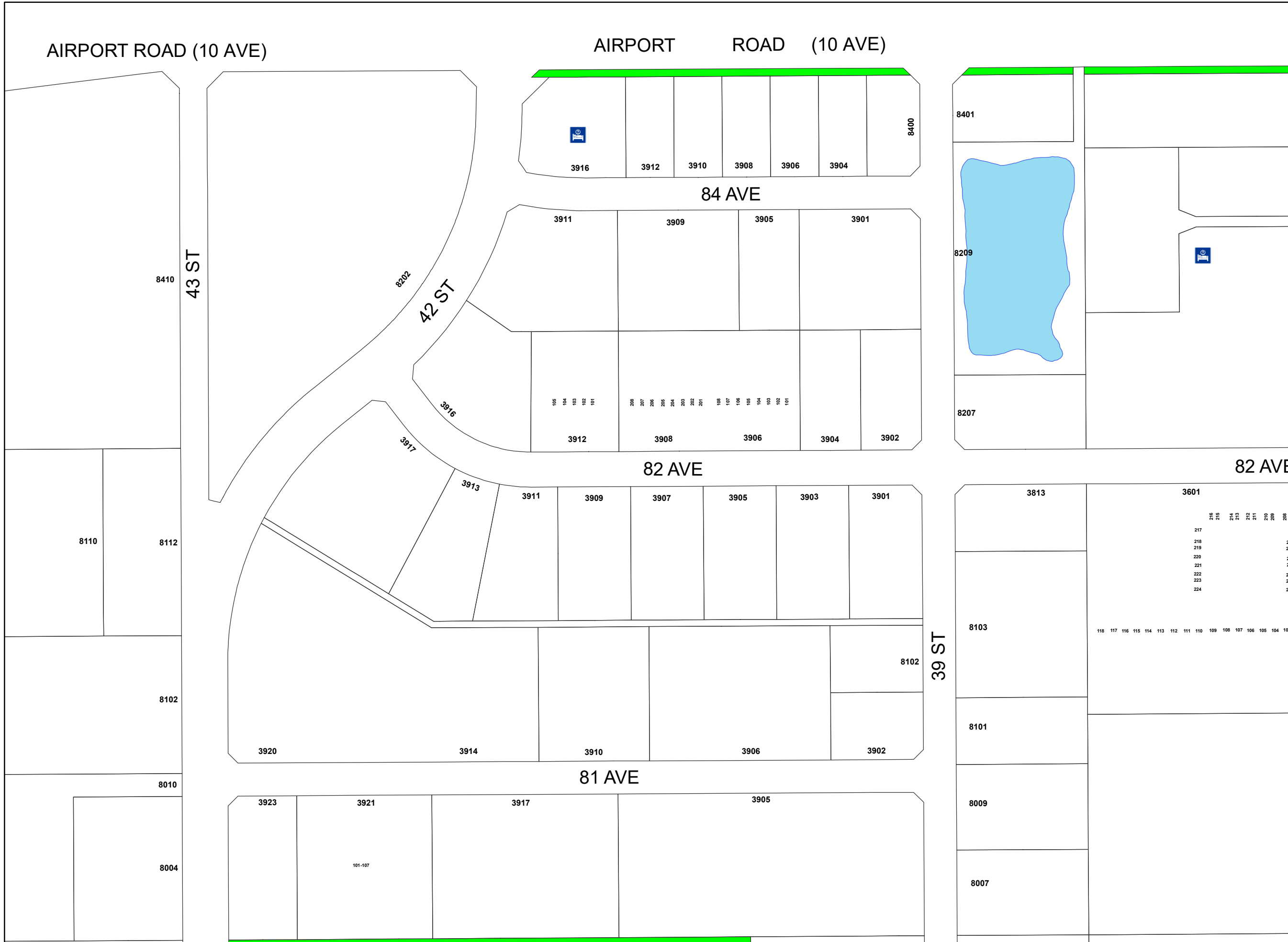


Overview Location:



## Legend

-  School
-  Church
-  Accomodation
-  Gas Station
-  Rail
-  Primary
-  Secondary
-  Nature Trail
-  Lakes
-  Parks



MAP 01


MAP 03

MAP 05

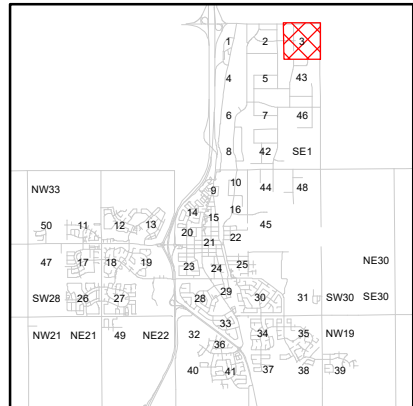
AIRPORT ROAD (10 AVE)

# MAP 03

Saurabh Park





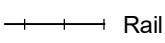







Overview Location:



NO MAP


## Legend

-  School
-  Church
-  Accomodation
-  Gas Station
-  Rail
-  Primary
-  Secondary
-  Nature Trail
-  Lakes
-  Parks

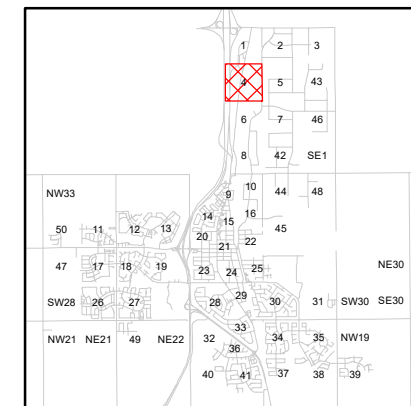


# MAP 04

Northwest Industrial - N Cent



Overview Location:



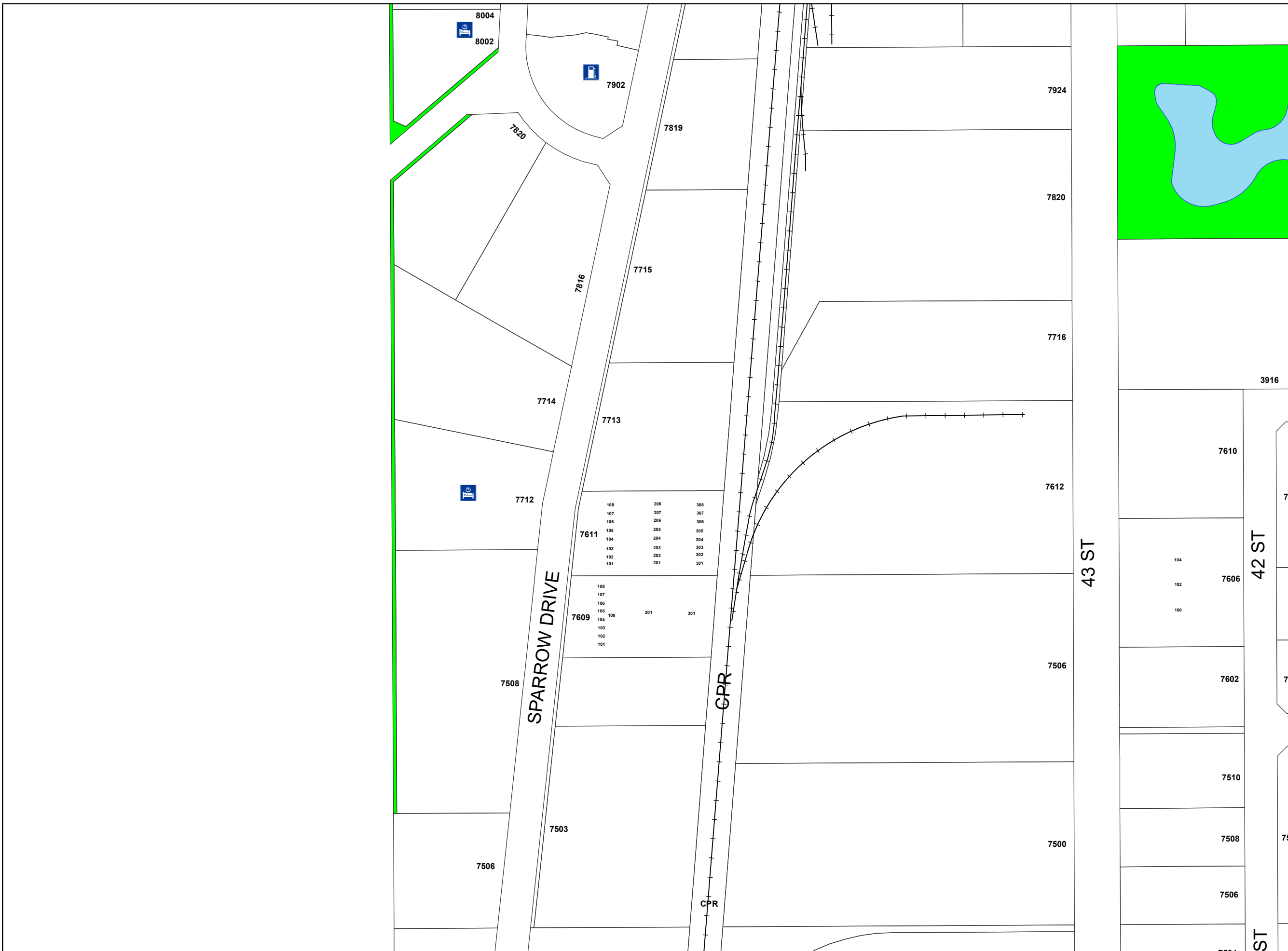
## Legend

- School
- Church
- Accomodation
- Gas Station
- Rail
- Primary
- Secondary
- Nature Trail
- Lakes
- Parks



A City of Leduc GIS Product  
 Not Responsible For Errors or Omissions  
 GSR4728-CivicAddressFeb2018.mxd  
 Date: February 9, 2018

NO MAP



MAP 05

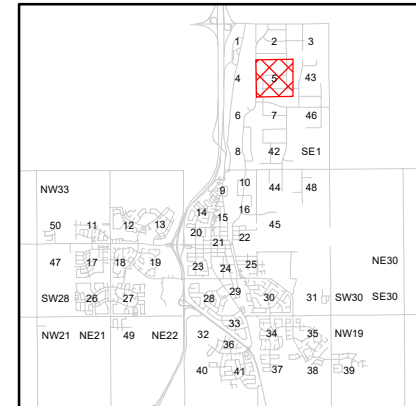


# MAP 05











Leduc Business Park - North

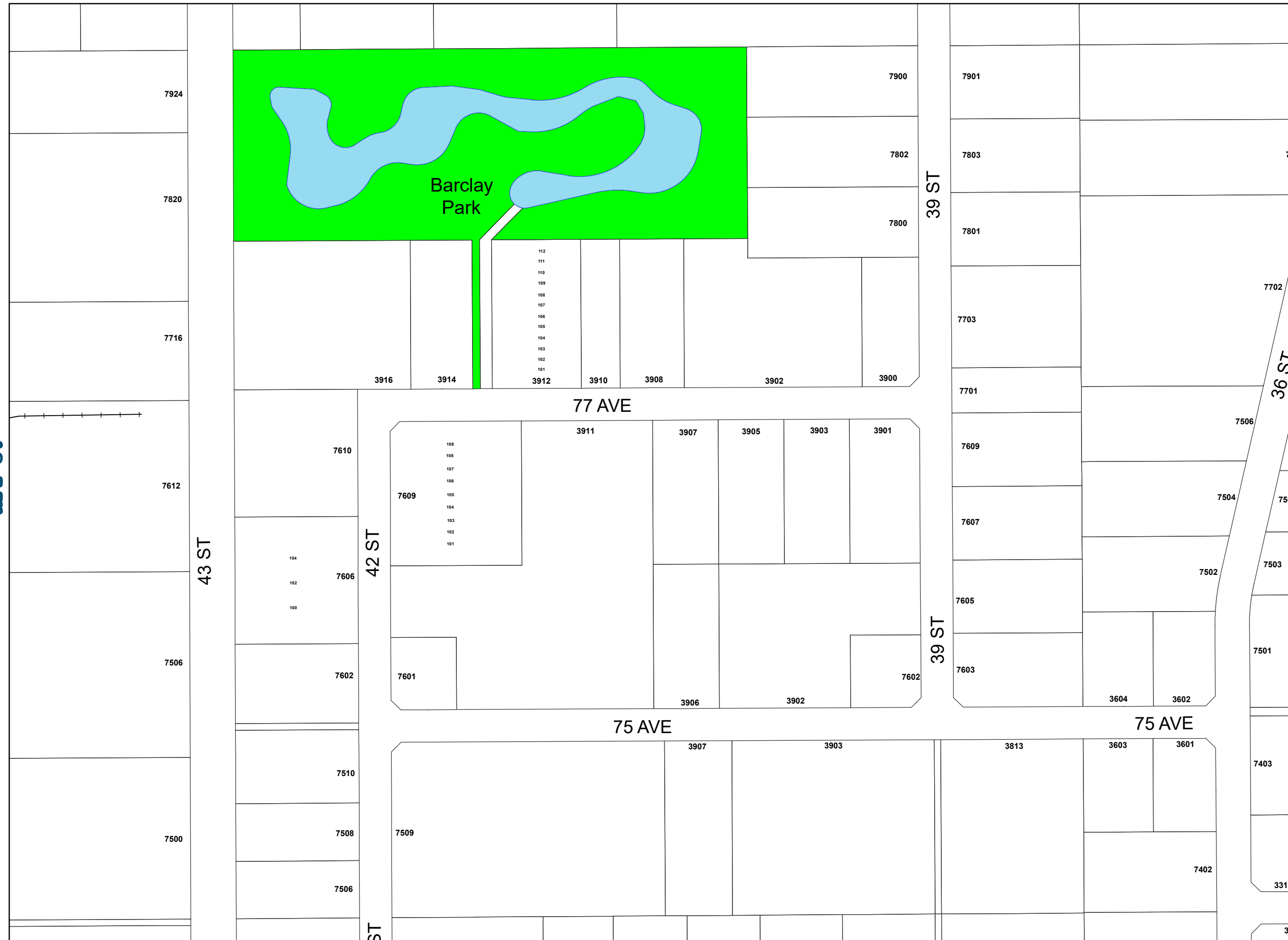


Overview Location:



## Legend

-  School
-  Church
-  Accomodation
-  Gas Station
-  Rail
-  Primary
-  Secondary
-  Nature Trail
-  Lakes
-  Parks

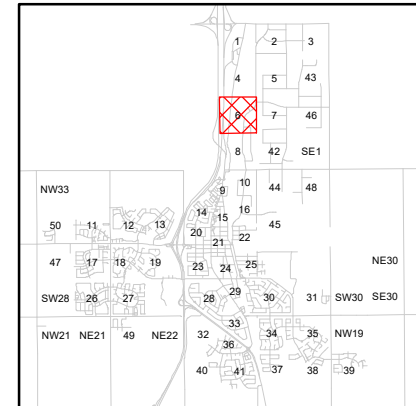


# MAP 06











Northwest Industrial - S Cent

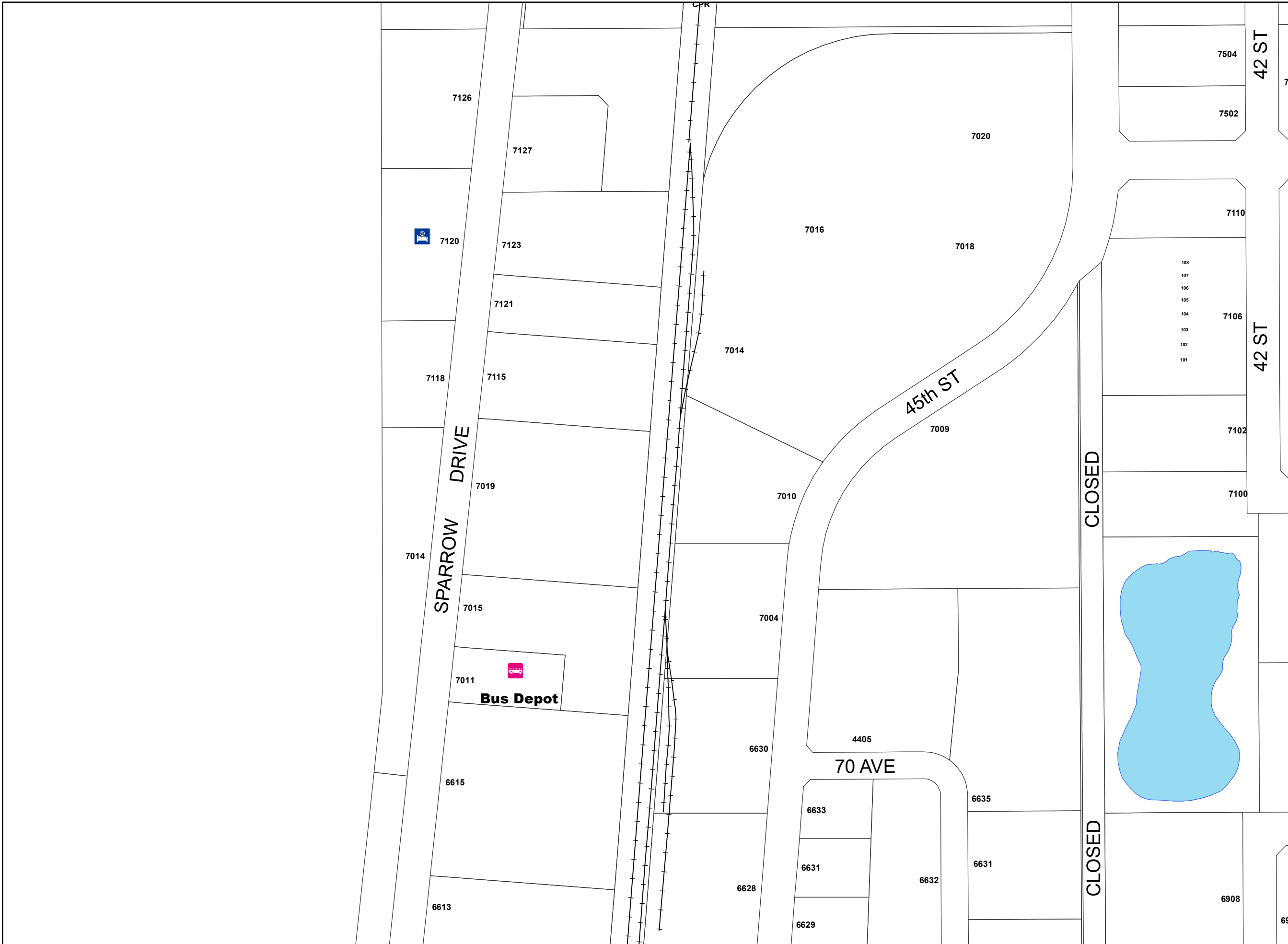


Overview Location:



## Legend

-  School
-  Church
-  Accommodation
-  Gas Station
-  Rail
-  Primary
-  Secondary
-  Nature Trail
-  Lakes
-  Parks



NO MAP

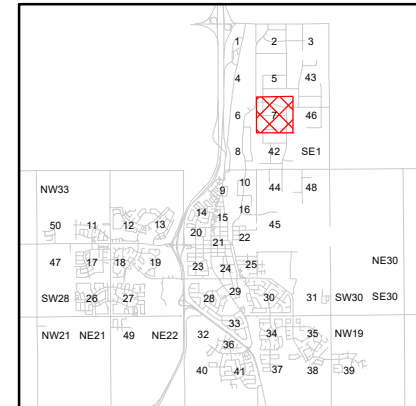
MAP 07

# MAP 07





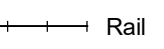





Leduc Business Park - Cent



Overview Location:



## Legend

-  School
-  Church
-  Accomodation
-  Gas Station
-  Rail
-  Primary
-  Secondary
-  Nature Trail
-  Lakes
-  Parks



MAP 06

CLOSED

CLOSED

MAP 46

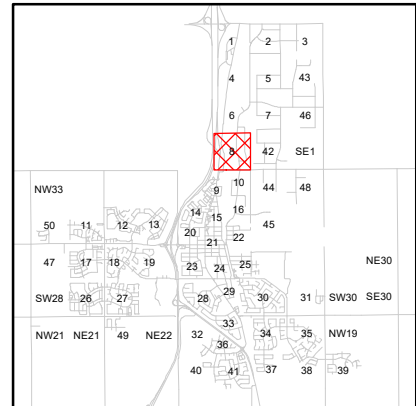
NO MAP

# MAP 08





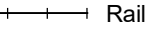





Northwest Industrial - South



Overview Location:



## Legend


-  School
-  Church
-  Accomodation
-  Gas Station
-  Rail
-  Primary
-  Secondary
-  Nature Trail
-  Lakes
-  Parks



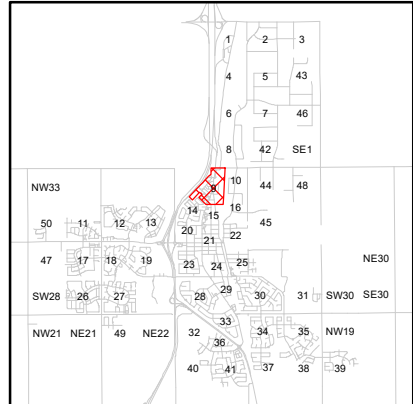


# MAP 09

West Industrial - North



Overview Location:

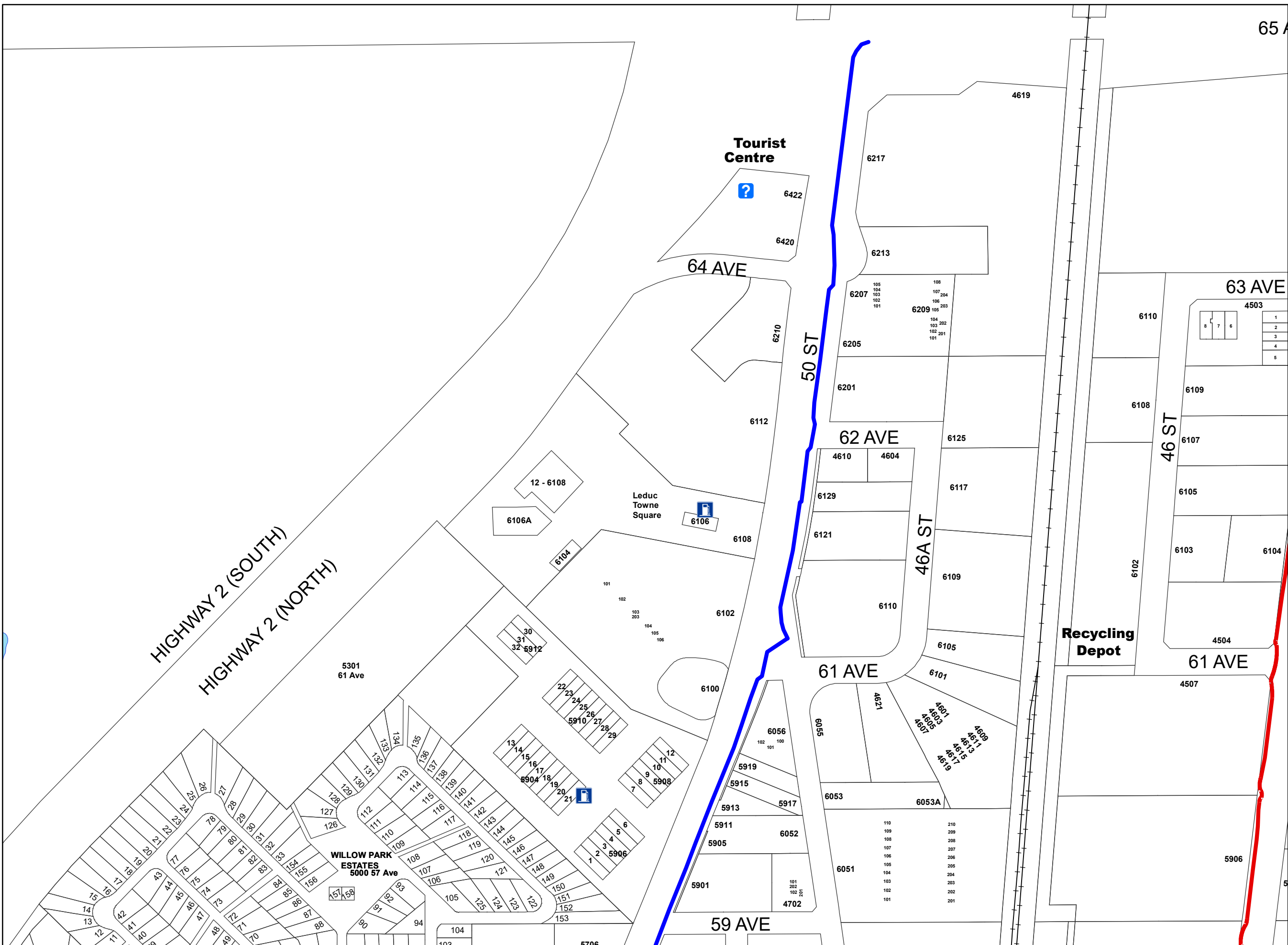


## Legend

- School
- Church
- Accommodation
- Gas Station
- Rail
- Primary
- Secondary
- Nature Trail
- Lakes
- Parks



A City of Leduc GIS Product  
Not Responsible For Errors or Omissions  
GSR4728-CivicAddressFeb2018.mxd  
Date: February 9, 2018




NO MAP

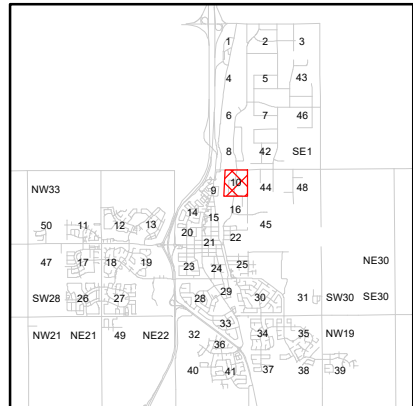
MAP 10

# MAP 10











East Industrial - North



Overview Location:



## Legend

-  School
-  Church
-  Accommodation
-  Gas Station
-  Rail
-  Primary
-  Secondary
-  Nature Trail
-  Lakes
-  Parks




MAP 09

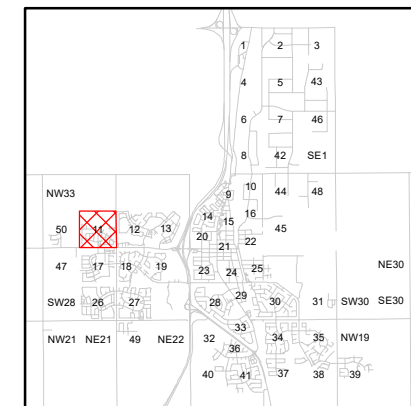
MAP 44

# MAP 11

Deer Valley

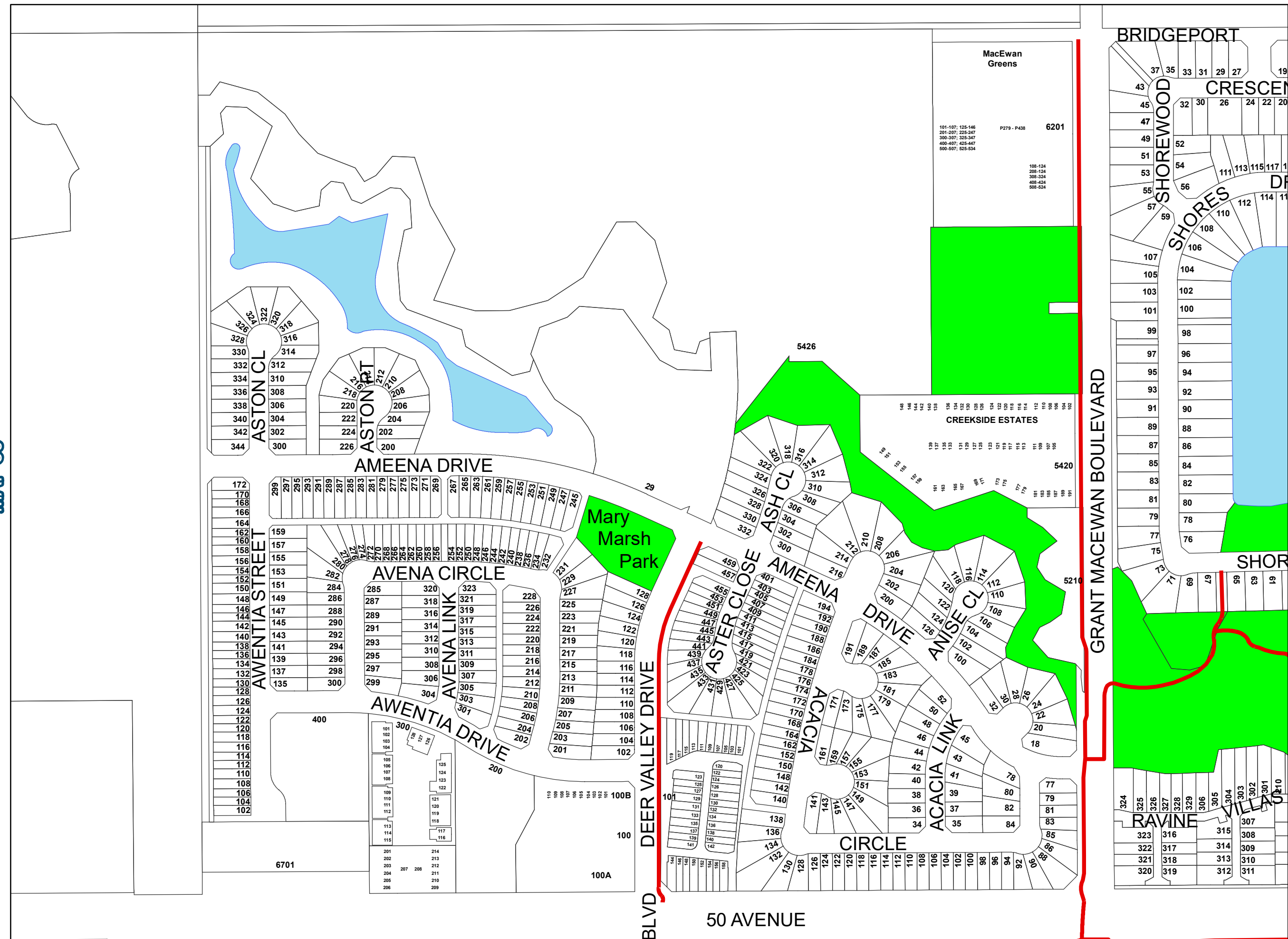


Overview Location:



## Legend

- School
- Church
- Accomodation
- Gas Station
- Rail
- Primary
- Secondary
- Nature Trail
- Lakes
- Parks



MAP 50

MAP 12

MAP 17

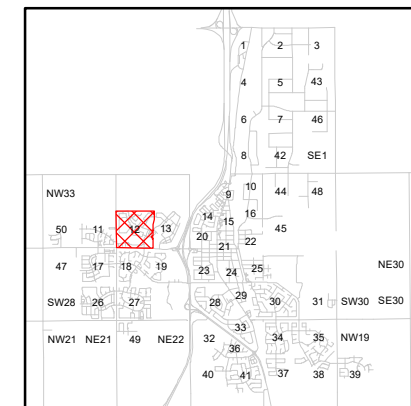


# MAP 12

Bridgeport - West



Overview Location:



## Legend

- School
- Church
- Accomodation
- Gas Station
- Rail
- Primary
- Secondary
- Nature Trail
- Lakes
- Parks



MAP 11

MAP 13



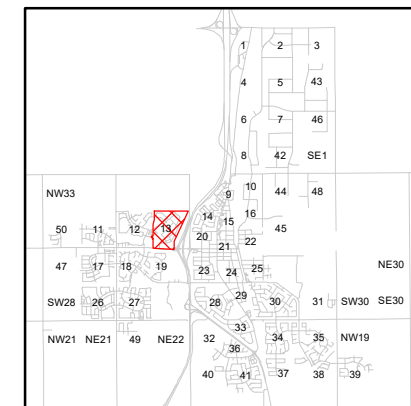
NO MAP

# MAP 13

Bridgeport - East



Overview Location:

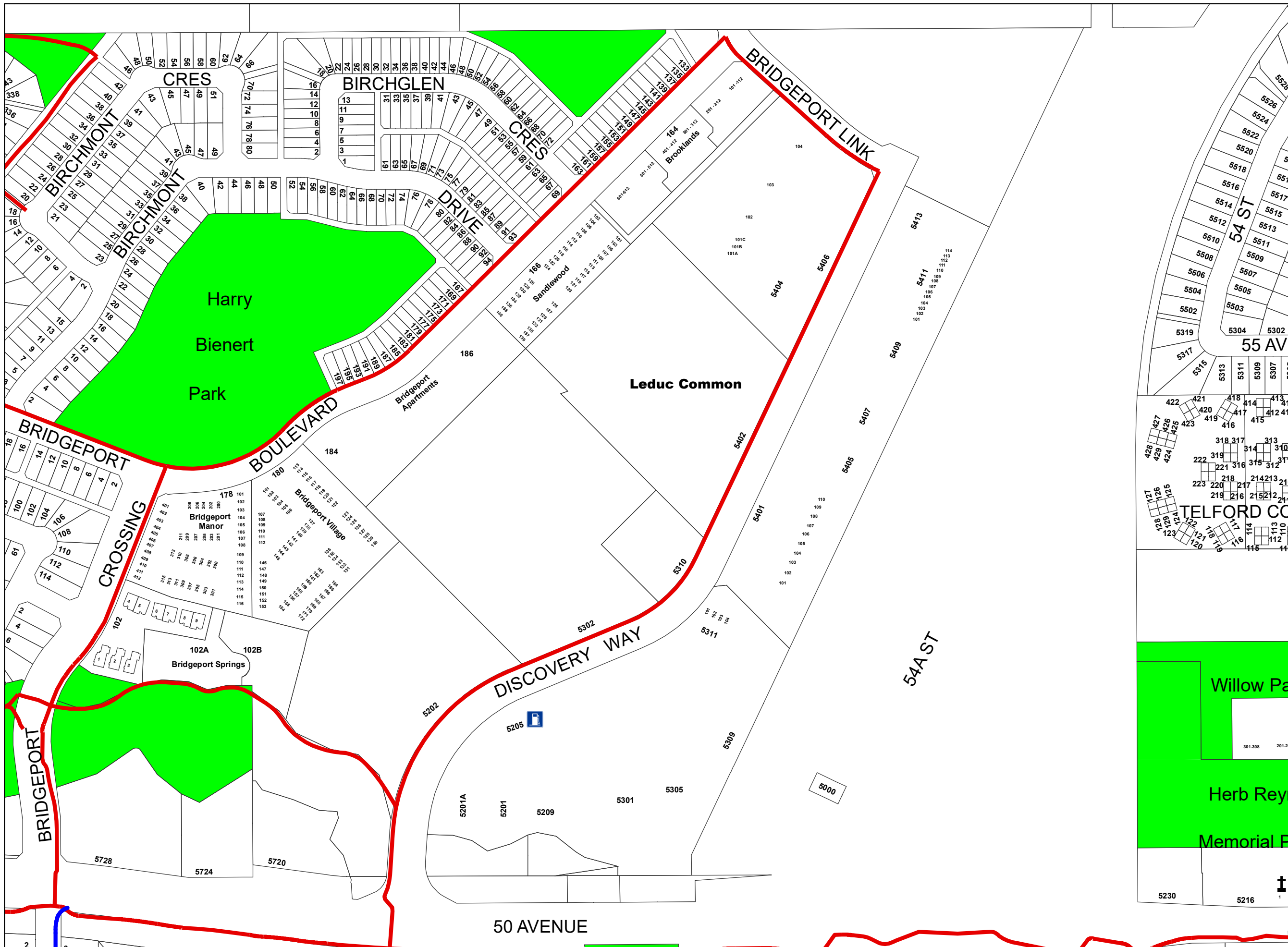


## Legend

- School
- Church
- Accommodation
- Gas Station
- Rail
- Primary
- Secondary
- Nature Trail
- Lakes
- Parks



A City of Leduc GIS Product  
Not Responsible For Errors or Omissions  
GSR4728-CivicAddressFeb2018.mxd  
Date: February 9, 2018



MAP 12

NO MAP

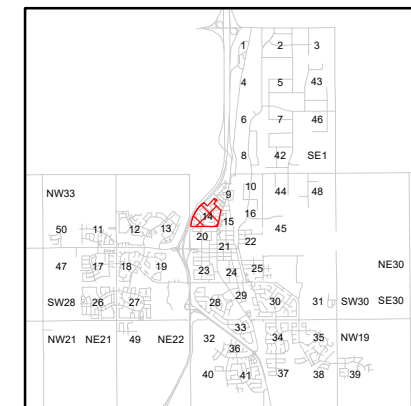
MAP 19

# MAP 14

Willow Park - North



Overview Location:



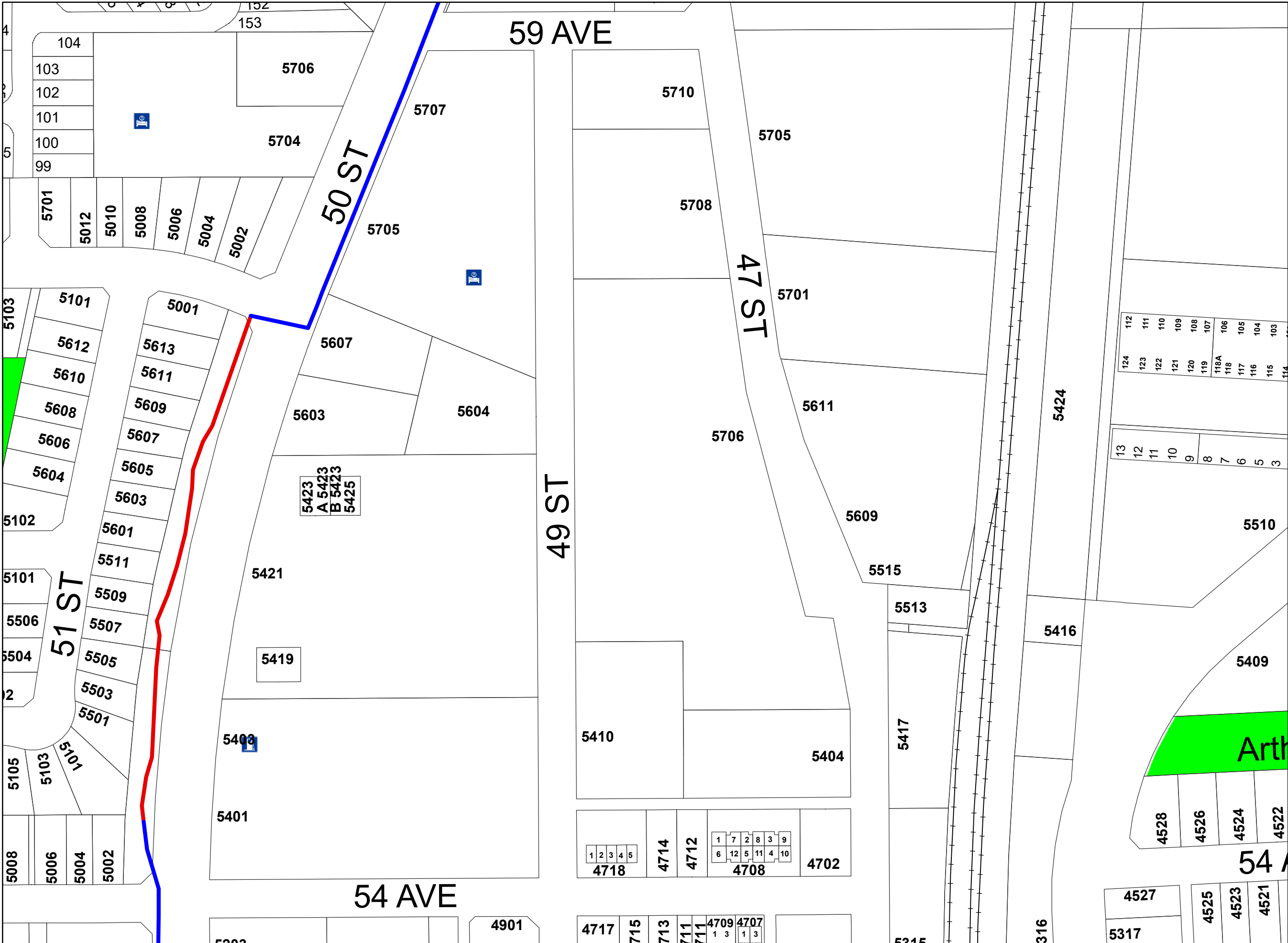
## Legend

- School
- Church
- Accommodation
- Gas Station
- Rail
- Primary
- Secondary
- Nature Trail
- Lakes
- Parks




NO MAP

MAP 15

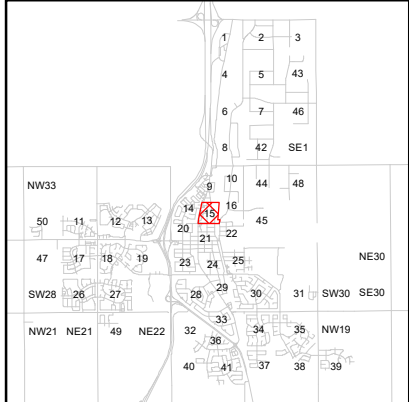


# MAP 15





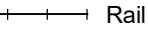

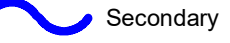



West Industrial South



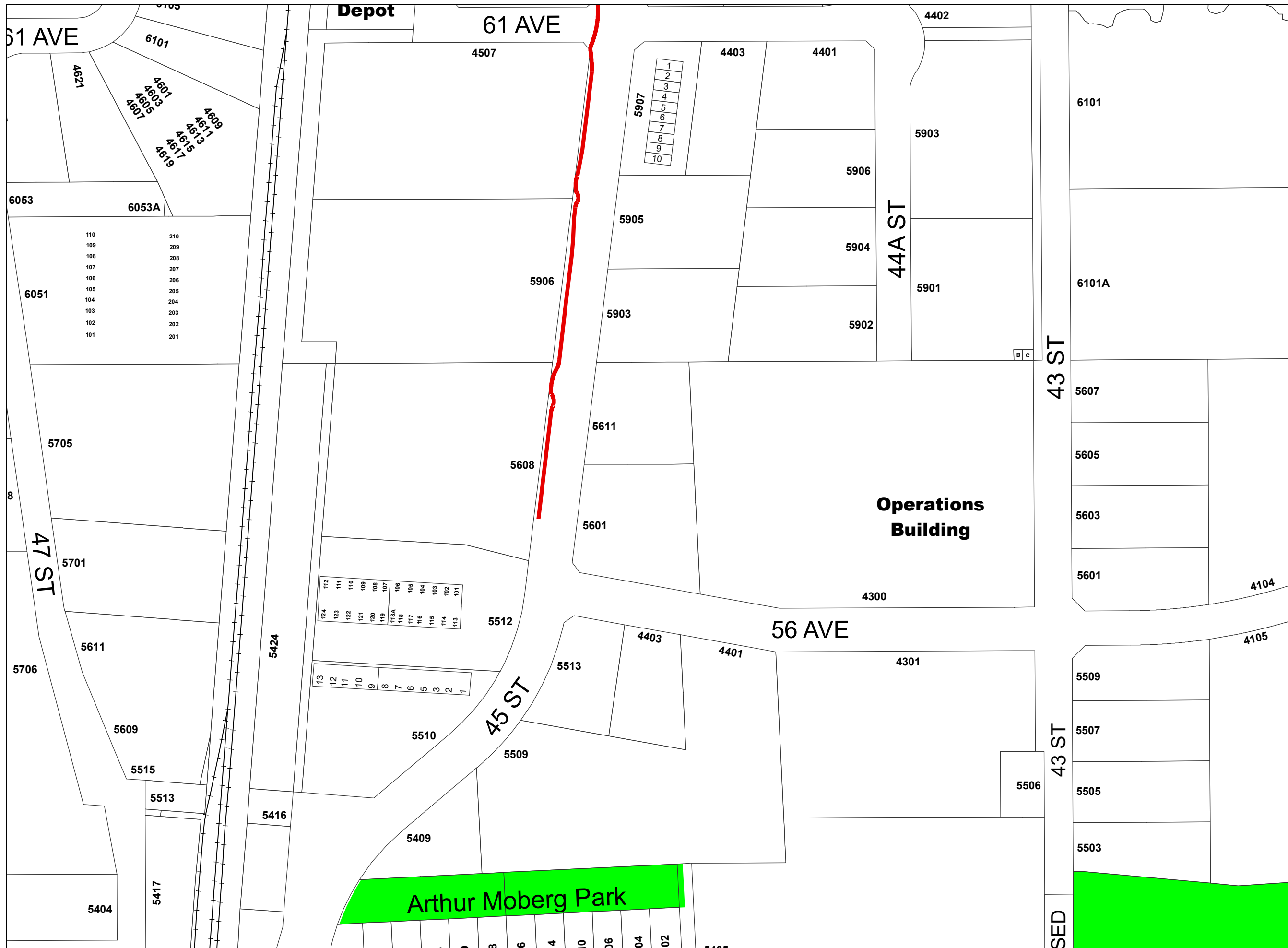
Overview Location:



## Legend


-  School
-  Church
-  Accommodation
-  Gas Station
-  Rail
-  Primary
-  Secondary
-  Nature Trail
-  Lakes
-  Parks



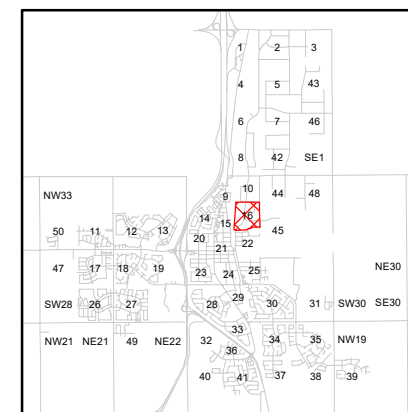


# MAP 16

East Industrial - South



Overview Location:



## Legend

- School
- Church
- Accomodation
- Gas Station
- Rail
- Primary
- Secondary
- Nature Trail
- Lakes
- Parks



MAP 15

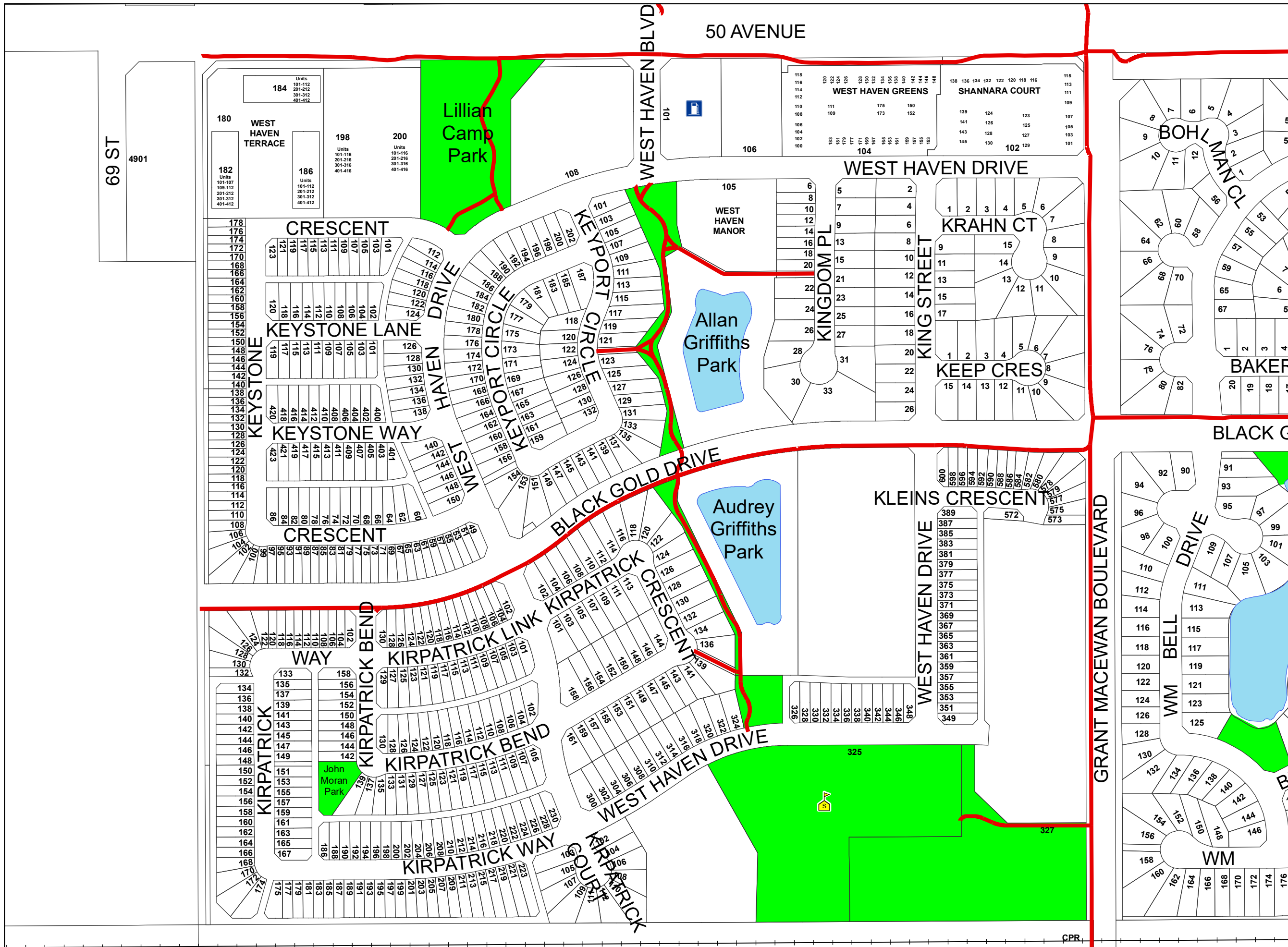
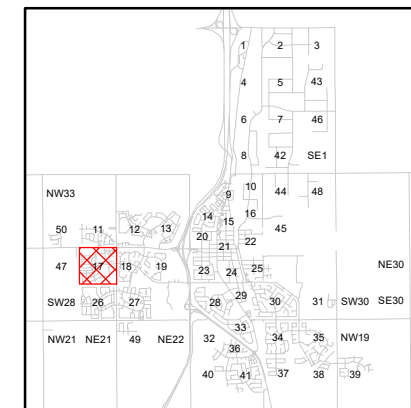
MAP 45



West Haven Estates



Overview Location:



Legend

- School
- Church
- Accomodation
- Gas Station
- Rail
- Primary
- Secondary
- Nature Trail
- Lakes
- Parks



69 ST

50 AVENUE

WEST HAVEN TERRACE

Lillian Camp Park

WEST HAVEN BLVD

WEST HAVEN GREENS

SHANNARA COURT

WEST HAVEN DRIVE

BOHLMAN CT

WEST HAVEN MANOR

KRAHN CT

Allan Griffiths Park

KINGDOM PL

KEEP CRES

CRESCENT

KEYSTONE LANE

KEYSTONE WAY

CRESCENT

Audrey Griffiths Park

KLEINS CRESCENT

BLACK GOLD DRIVE

BLACK G

WAY

KIRPATRICK BEND

KIRPATRICK BEND

KIRPATRICK WAY

KIRPATRICK

KIRPATRICK

KIRPATRICK

KIRPATRICK

WEST HAVEN DRIVE

GRANT MACEWAN BOULEVARD

WM BELL DRIVE

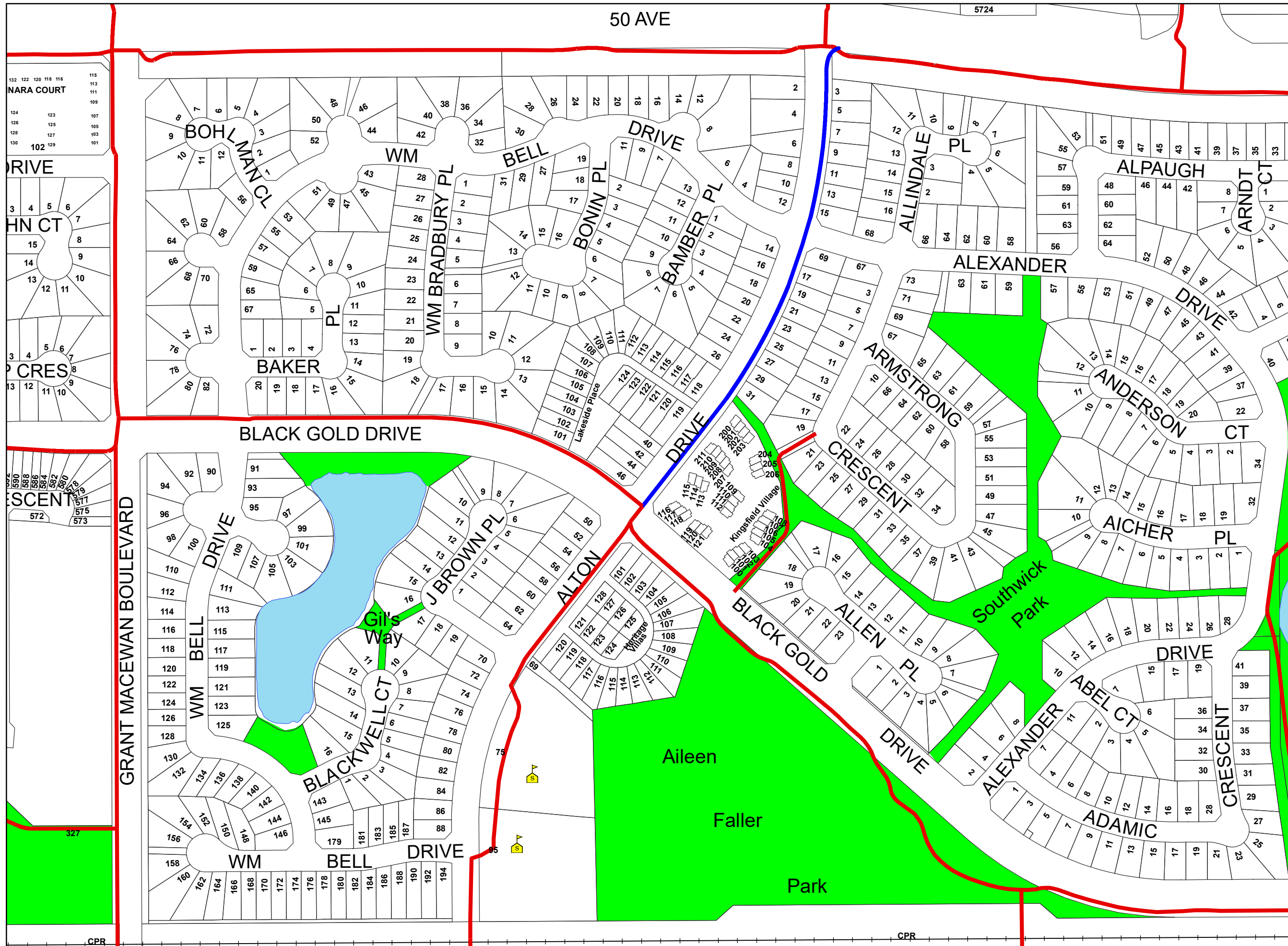
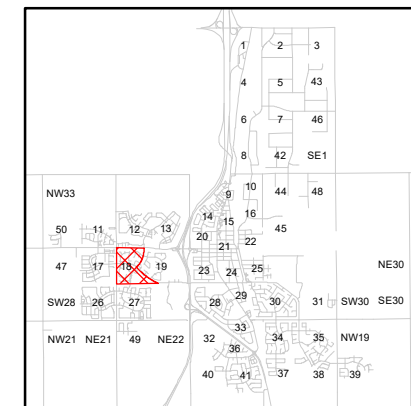
WM

# MAP 18

Lakeside Estates



Overview Location:



## Legend

- School
- Church
- Accommodation
- Gas Station
- Rail
- Primary
- Secondary
- Nature Trail
- Lakes
- Parks



MAP 17

MAP 19

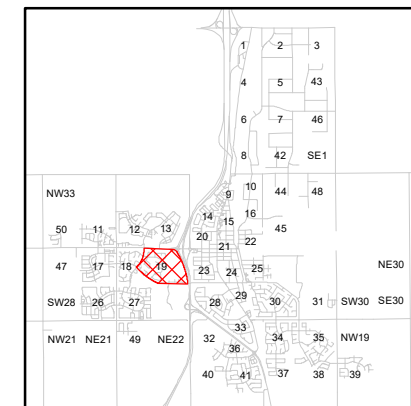


# MAP 19

Leduc Estates

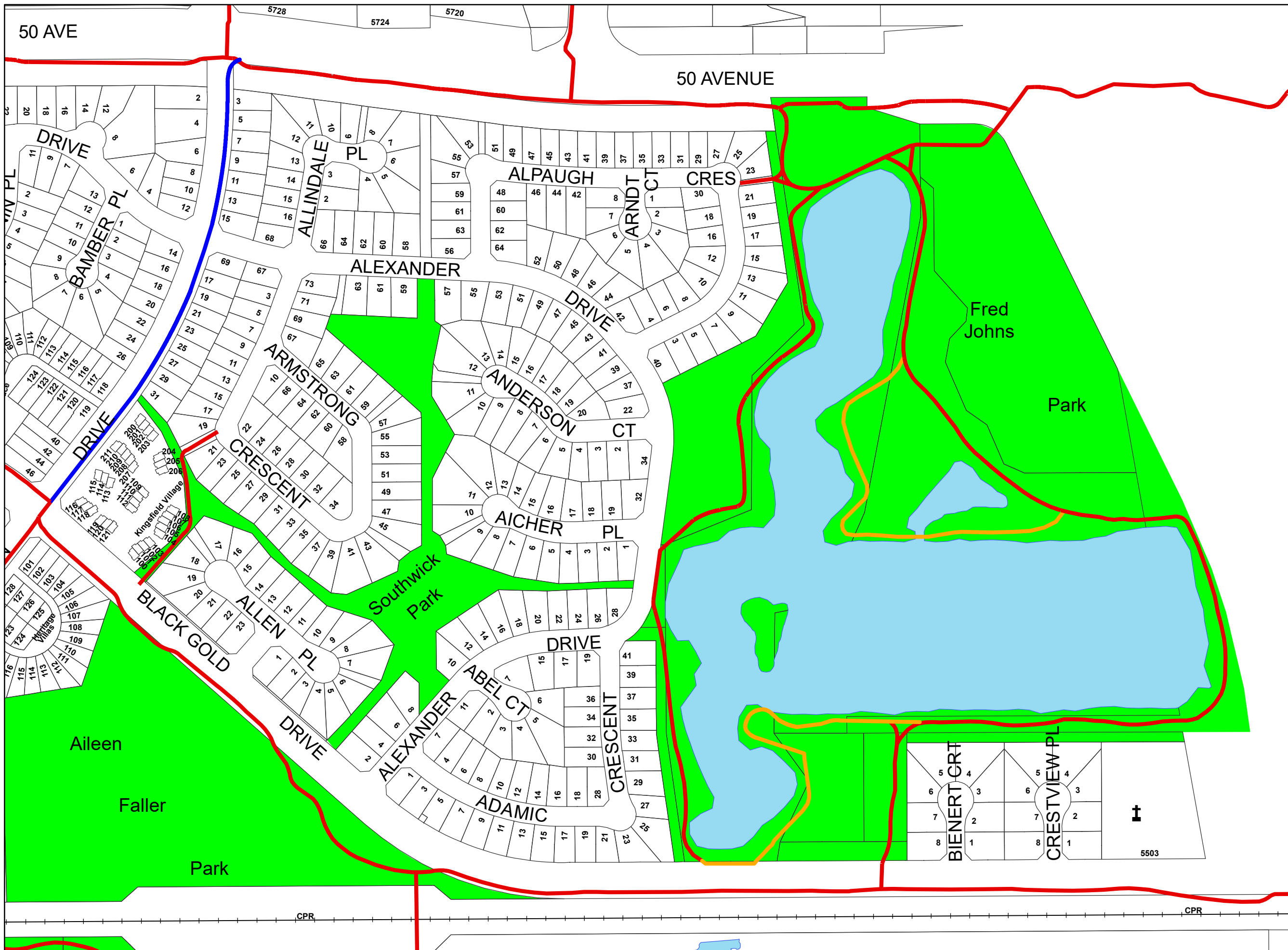


Overview Location:



MAP 18

NO MAP




## Legend

- School
- Church
- Accommodation
- Gas Station
- Rail
- Primary
- Secondary
- Nature Trail
- Lakes
- Parks

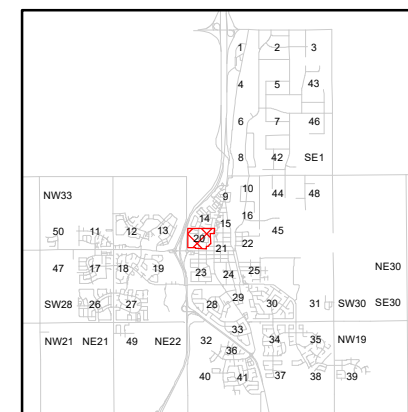


NO MAP

Willow Park South



Overview Location:



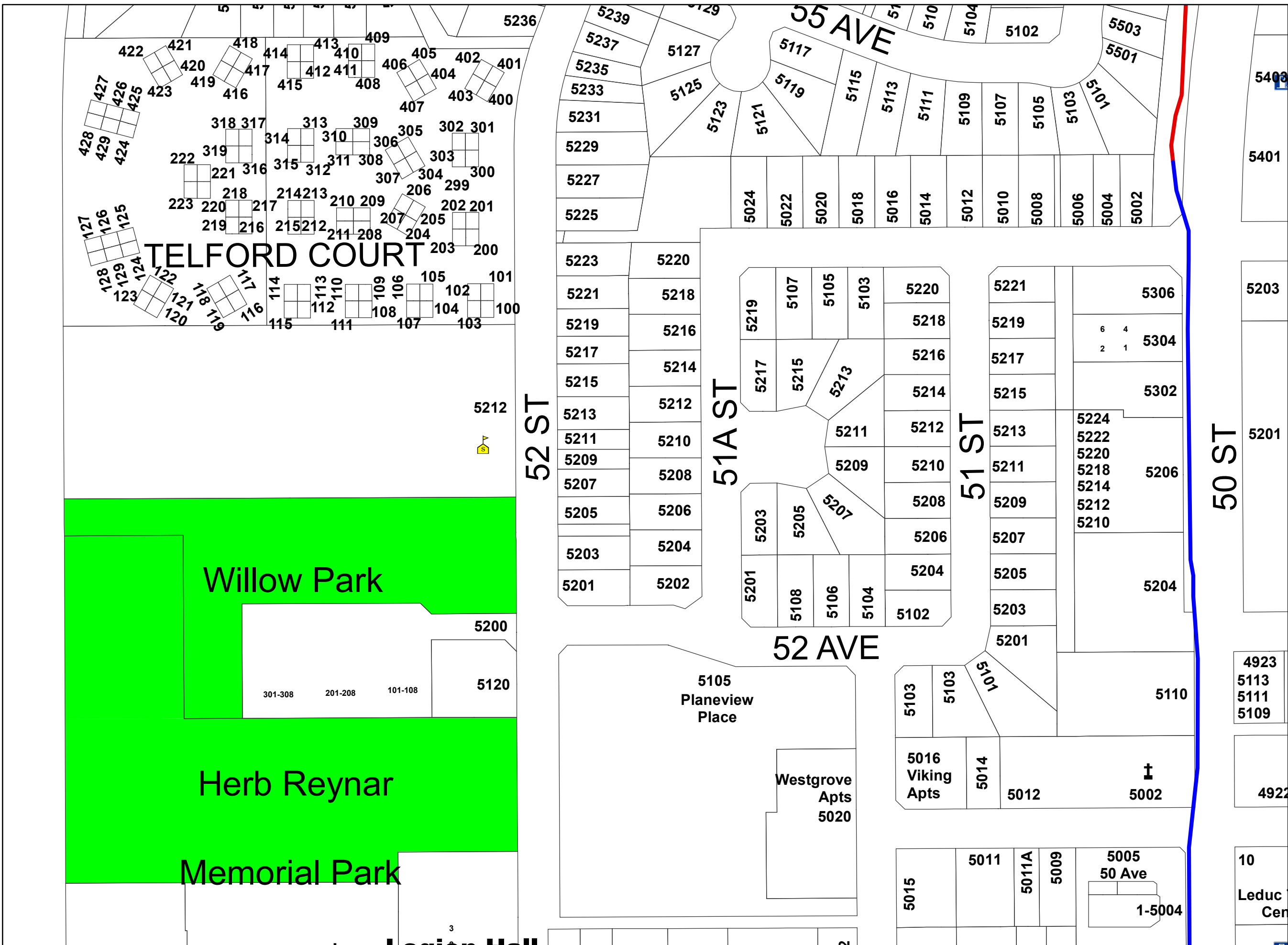
Legend

- School
- Church
- Accommodation
- Gas Station
- Rail
- Primary
- Secondary
- Nature Trail
- Lakes
- Parks



NO MAP

MAP 21



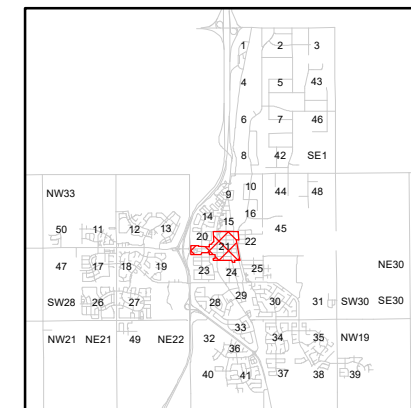


# MAP 21

Central Business District



Overview Location:



## Legend

- School
- Church
- Accommodation
- Gas Station
- Rail
- Primary
- Secondary
- Nature Trail
- Lakes
- Parks



A City of Leduc GIS Product  
 Not Responsible For Errors or Omissions  
 GSR4728-CivicAddressFeb2018.mxd  
 Date: February 9, 2018



NO MAP

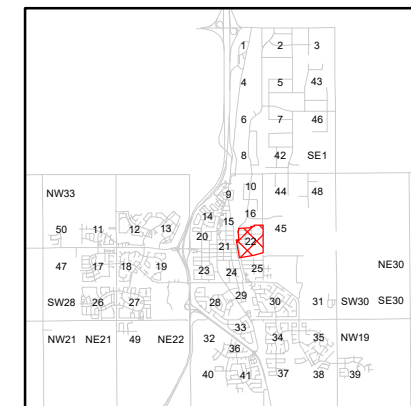
MAP 22

# MAP 22

North Telford



Overview Location:



## Legend

- School
- Church
- Accommodation
- Gas Station
- Rail
- Primary
- Secondary
- Nature Trail
- Lakes
- Parks




A City of Leduc GIS Product  
Not Responsible For Errors or Omissions  
GSR4728-CivicAddressFeb2018.mxd  
Date: February 9, 2018

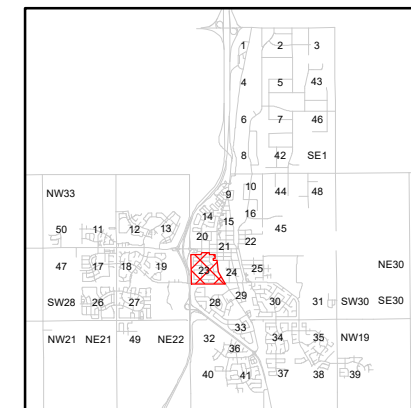




Linsford

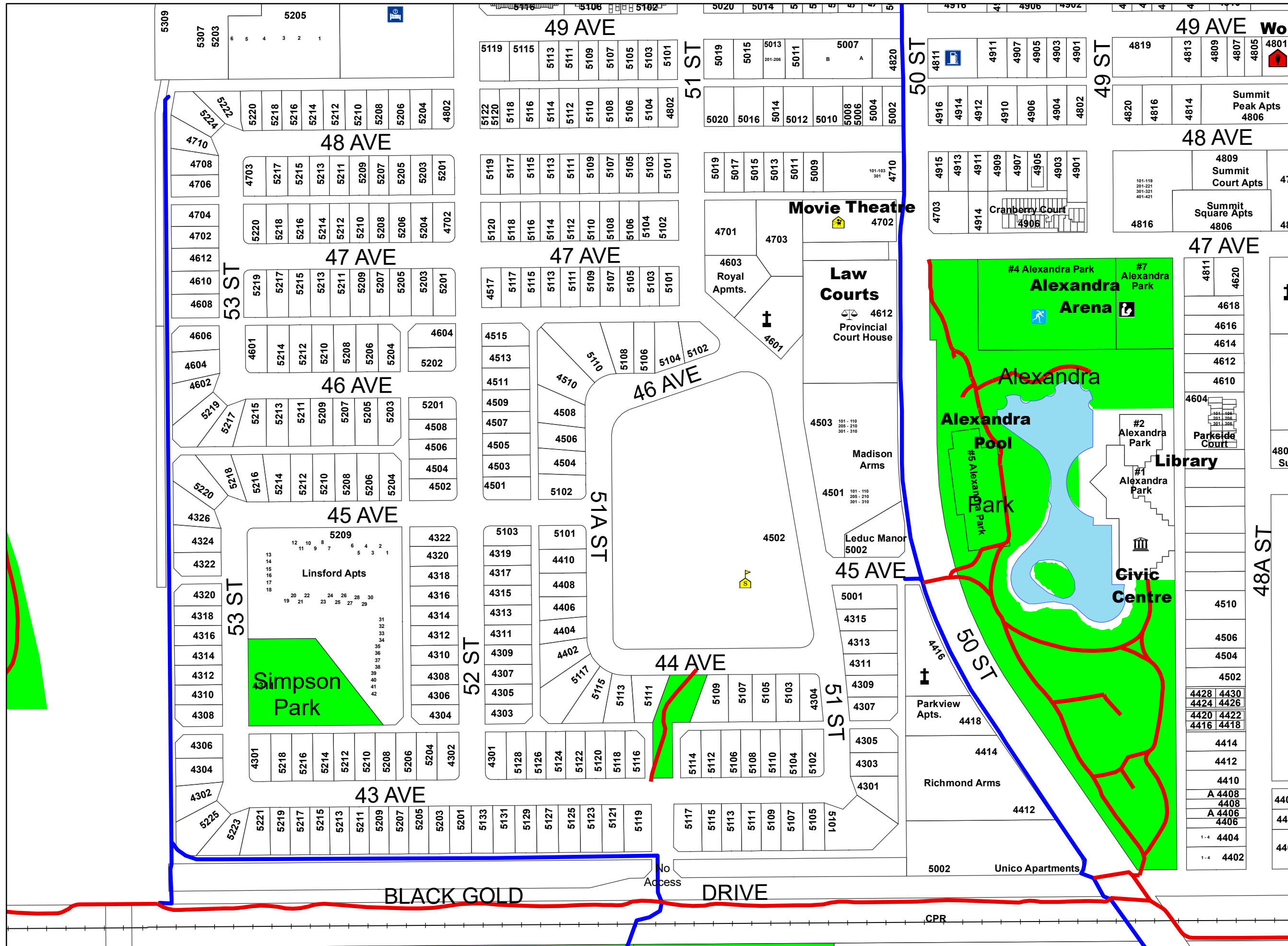


Overview Location:



Legend

- School
- Church
- Accommodation
- Gas Station
- Rail
- Primary
- Secondary
- Nature Trail
- Lakes
- Parks

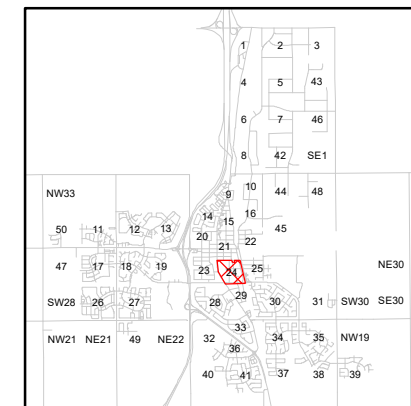


# MAP 24

Alexandra Park - North

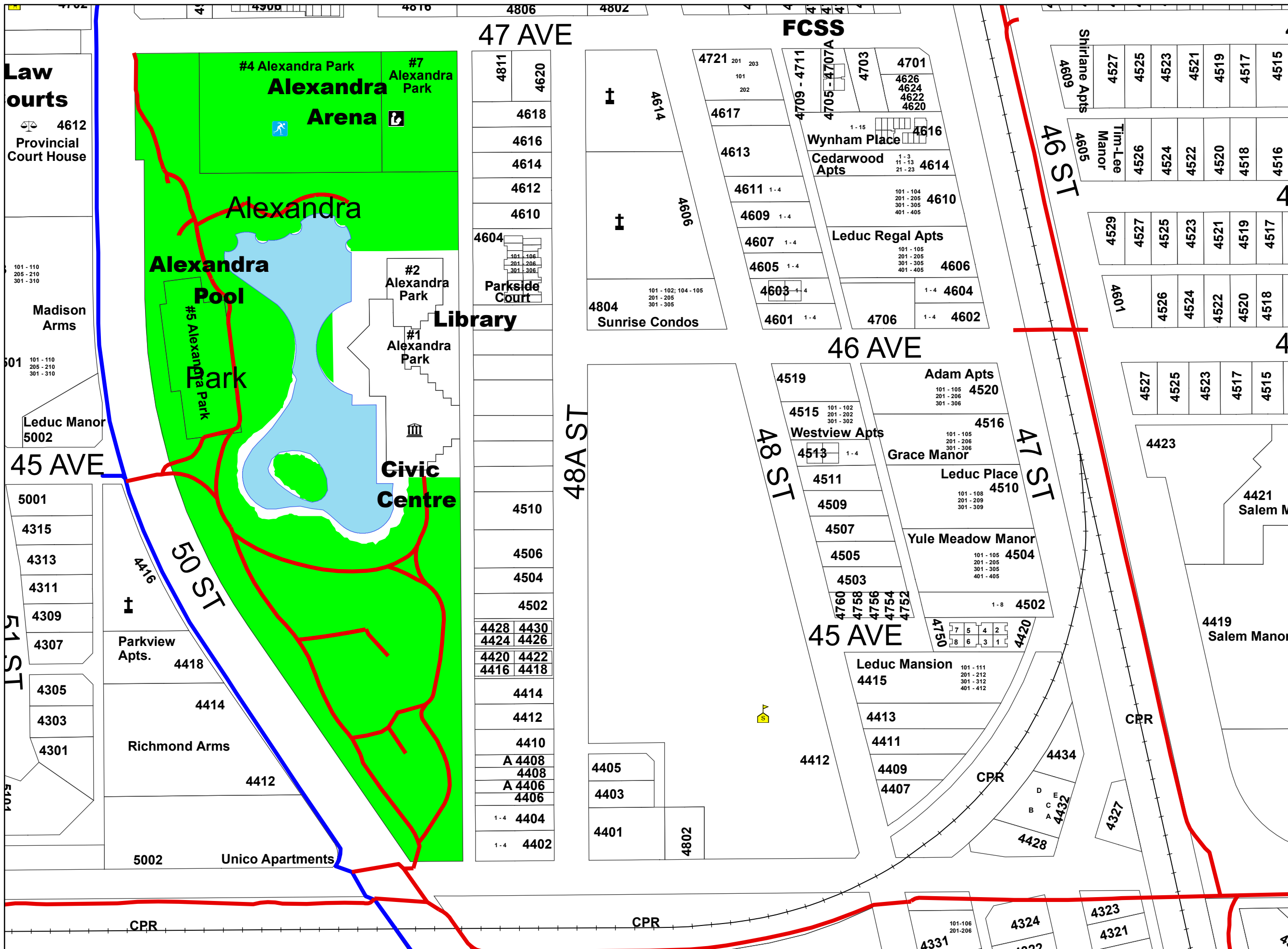


Overview Location:



## Legend

- School
- Church
- Accommodation
- Gas Station
- Rail
- Primary
- Secondary
- Nature Trail
- Lakes
- Parks



**Law courts**  
 4612  
 Provincial Court House

Madison Arms

Leduc Manor  
 5002

45 AVE

5001  
 4315  
 4313  
 4311  
 4309  
 4307  
 4305  
 4303  
 4301

#4 Alexandra Park  
**Alexandra Arena**  
 #7 Alexandra Park

Alexandra Pool  
 #5 Alexandra Park

#2 Alexandra Park  
 #1 Alexandra Park  
**Civic Centre**

Parkview Apts. 4418  
 4414  
 Richmond Arms 4412  
 5002 Unico Apartments

47 AVE  
 4811 4620  
 4618  
 4616  
 4614  
 4612  
 4610  
 4604  
 4603  
 4601  
 4510  
 4506  
 4504  
 4502  
 4428 4430  
 4424 4426  
 4420 4422  
 4416 4418  
 4414  
 4412  
 4410  
 A 4408  
 4408  
 A 4406  
 4406  
 1-4 4404  
 1-4 4402

FCSS  
 4721 201 203  
 101 202  
 4617  
 4613  
 4611 1-4  
 4609 1-4  
 4607 1-4  
 4605 1-4  
 4603 1-4  
 4601 1-4  
 4703  
 4701  
 4626  
 4624  
 4622  
 4620  
 4616  
 Wynham Place  
 Cedarwood Apts  
 Leduc Regal Apts  
 4614  
 4610  
 4606  
 4604  
 4602  
 4706  
 4804  
 Sunrise Condos  
 4814  
 4614  
 4606  
 4802

48A ST

48 ST

46 AVE

45 AVE

4519  
 4515  
 4513  
 4511  
 4509  
 4507  
 4505  
 4503  
 4502  
 4520  
 4516  
 4510  
 4504  
 4502  
 4520  
 Adam Apts  
 Westview Apts  
 Grace Manor  
 Leduc Place  
 Yule Meadow Manor  
 4760  
 4758  
 4756  
 4754  
 4752  
 4750  
 4420

47 ST

46 ST

Shirlane Apts 4609  
 4527  
 4525  
 4523  
 4521  
 4519  
 4517  
 4515  
 4605  
 Tim Lee Manor  
 4526  
 4524  
 4522  
 4520  
 4518  
 4516  
 4529  
 4527  
 4525  
 4523  
 4521  
 4519  
 4517  
 4515  
 109A  
 4526  
 4524  
 4522  
 4520  
 4518  
 4516

4423  
 4421 Salem Manor  
 4419 Salem Manor  
 4412  
 4405  
 4403  
 4401  
 4802

CPR

CPR

CPR

CPR


4324  
 4323  
 4321

4331

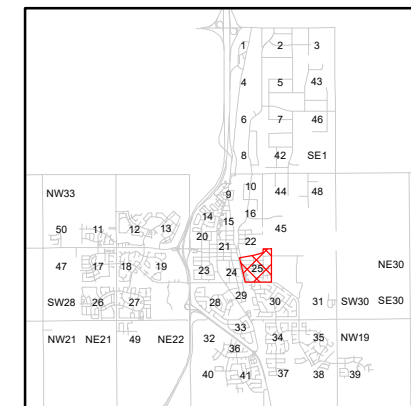


# MAP 25

South Telford

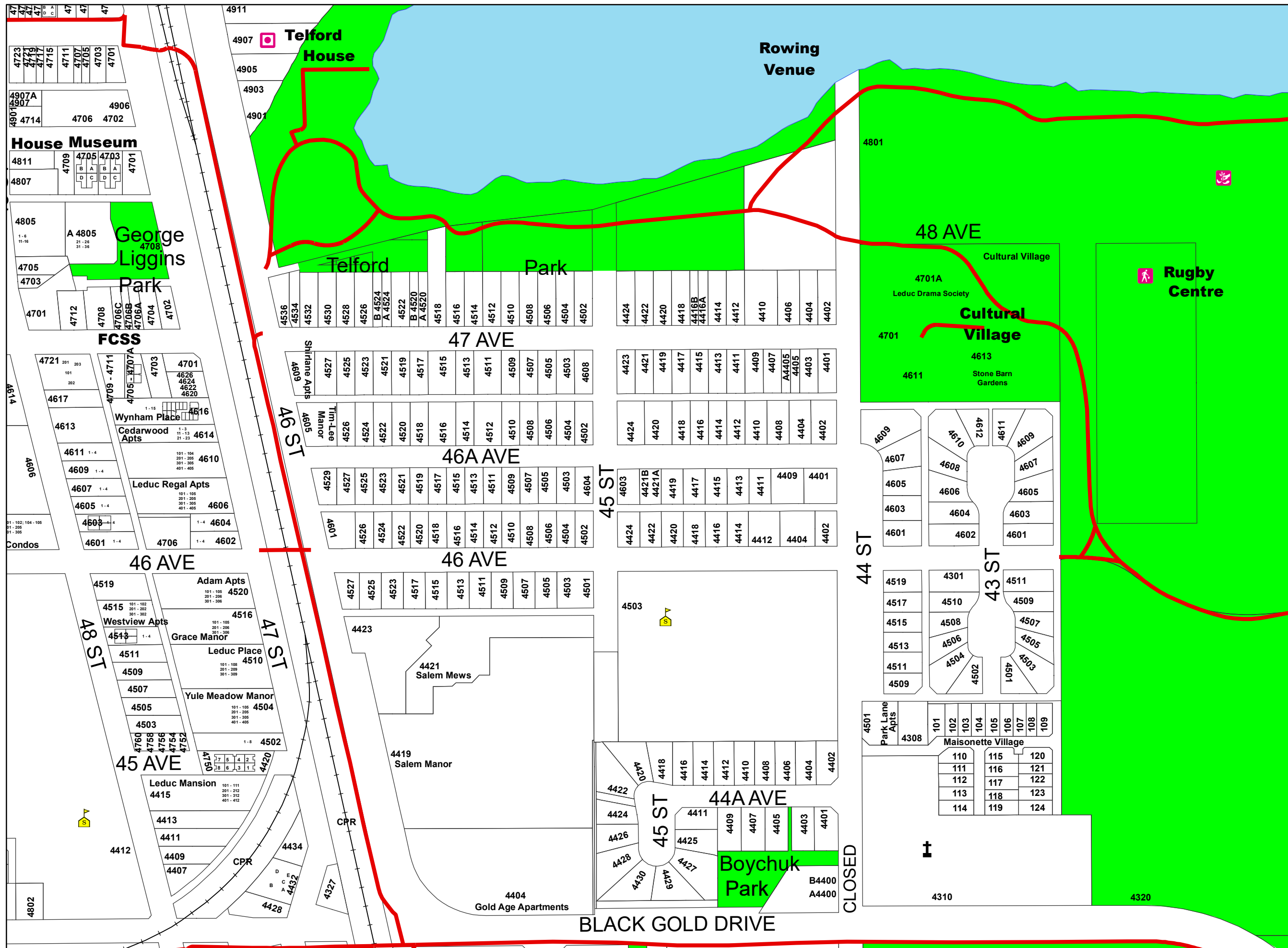


Overview Location:



## Legend

- School
- Church
- Accommodation
- Gas Station
- Rail
- Primary
- Secondary
- Nature Trail
- Lakes
- Parks




MAP 24

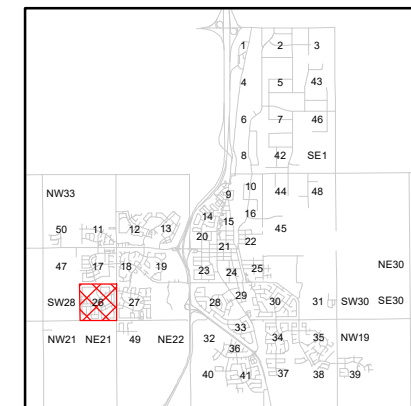
NO MAP

# MAP 26

Sun Tree

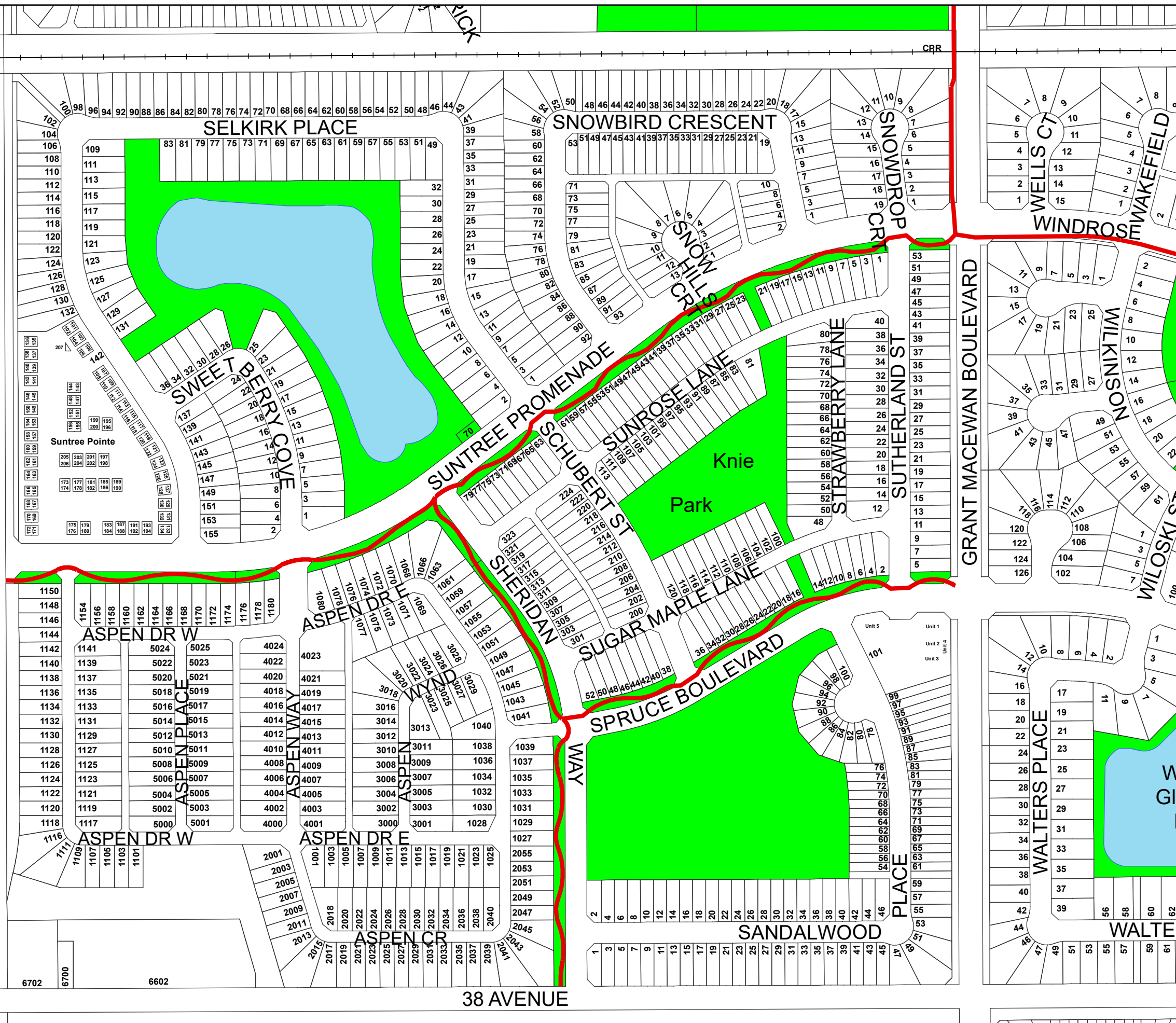


Overview Location:



## Legend

- School
- Church
- Accommodation
- Gas Station
- Rail
- Primary
- Secondary
- Nature Trail
- Lakes
- Parks



SW28

MAP 27

6900

6700

6602

6901

NE21

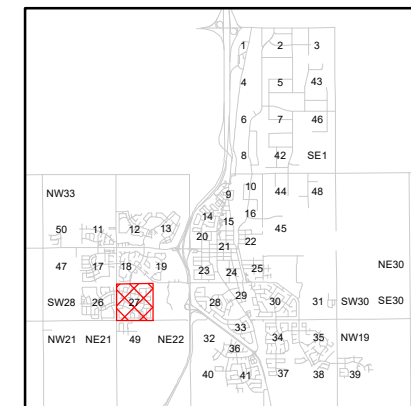


# MAP 27

Windrose



Overview Location:



## Legend


- School
- Church
- Accommodation
- Gas Station
- Rail
- Primary
- Secondary
- Nature Trail
- Lakes
- Parks



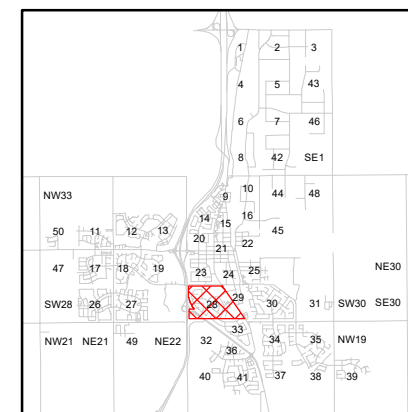
MAP 26

NO MAP

Corinthia - North

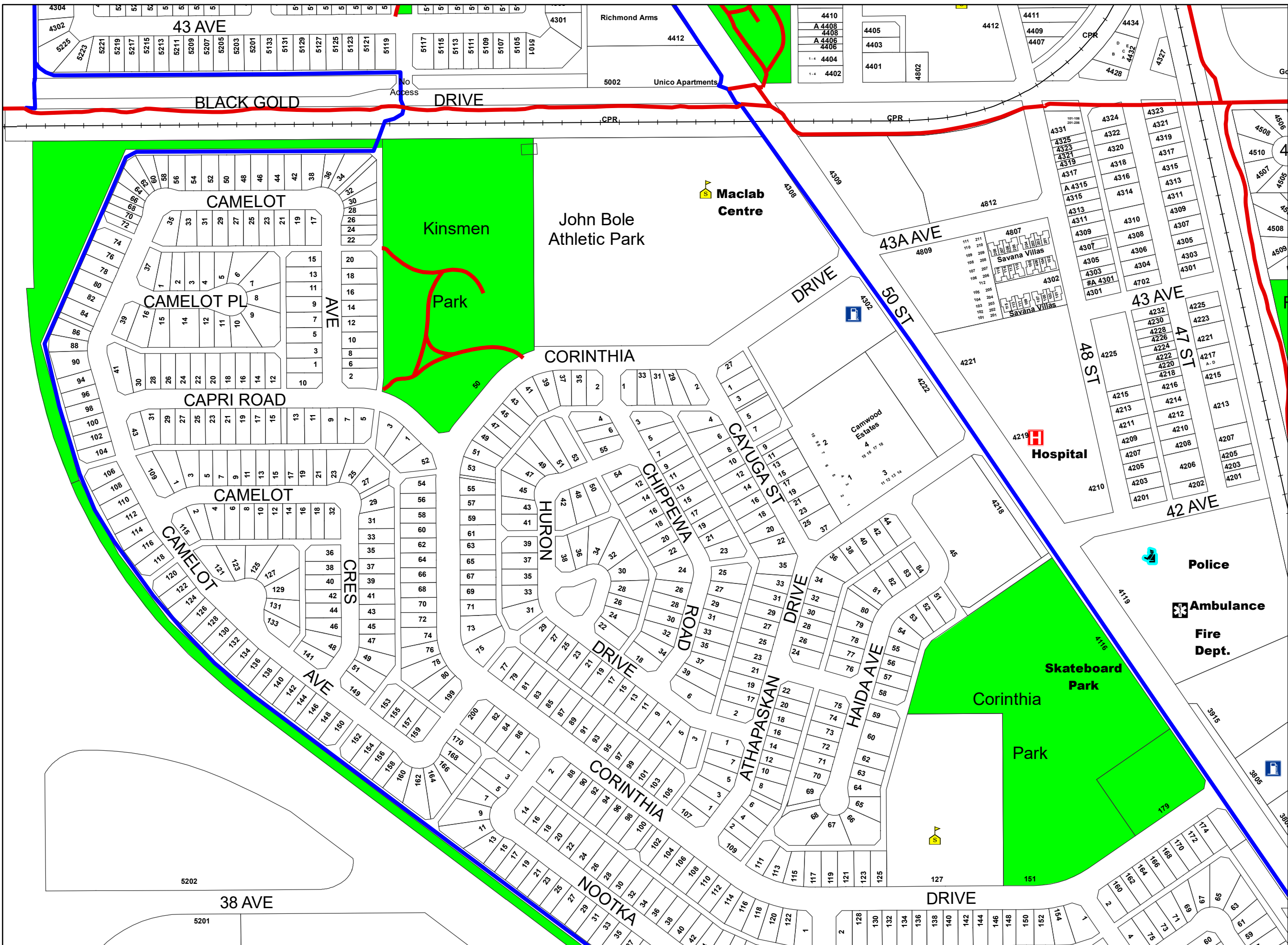


Overview Location:



## Legend

- School
- Church
- Accomodation
- Gas Station
- Rail
- Primary
- Secondary
- Nature Trail
- Lakes
- Parks



NO MAP

MAP 29



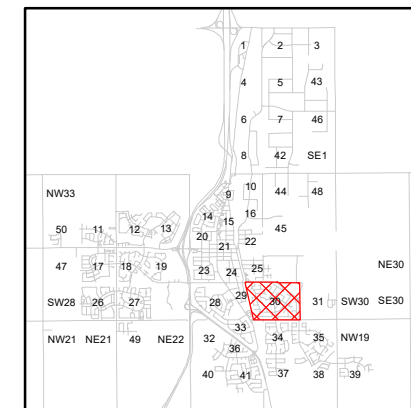




South Park

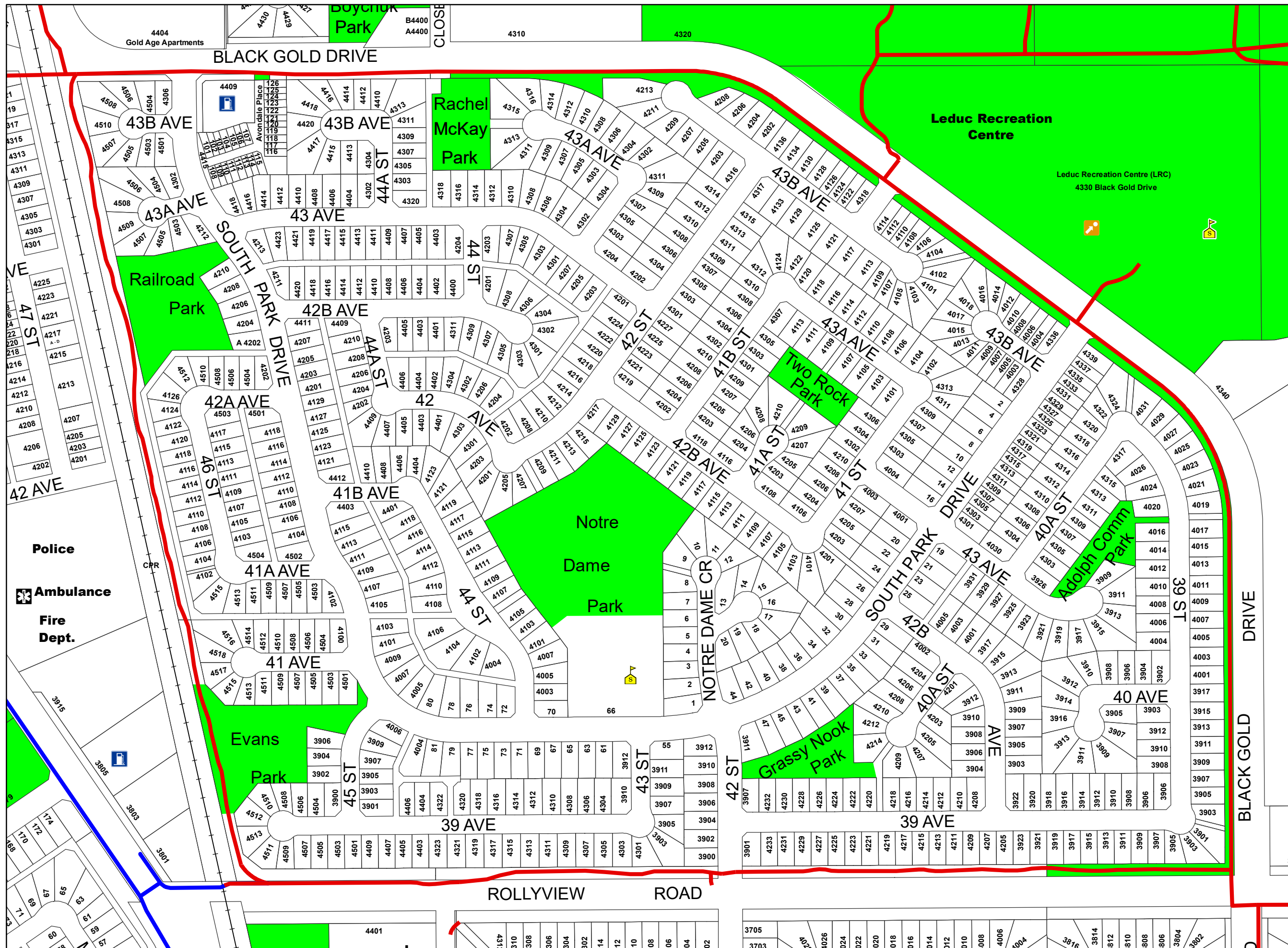


Overview Location:



## Legend

- School
- Church
- Accommodation
- Gas Station
- Rail
- Primary
- Secondary
- Nature Trail
- Lakes
- Parks



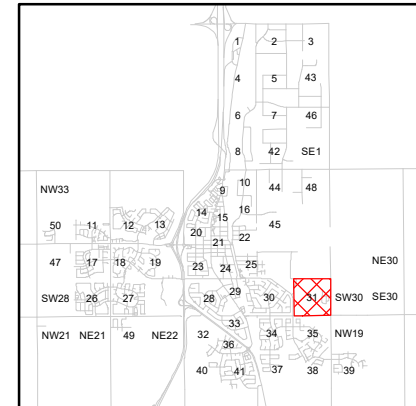
NO MAP

# MAP 31





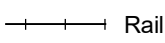





Lions Campground



Overview Location:



## Legend

-  School
-  Church
-  Accomodation
-  Gas Station
-  Rail
-  Primary
-  Secondary
-  Nature Trail
-  Lakes
-  Parks



A City of Leduc GIS Product  
 Not Responsible For Errors or Omissions  
 GSR4728-CivicAddressFeb2018.mxd  
 Date: February 9, 2018



MAP 30

NO MAP

MAP 35

ic Recreation Centre (LRC)  
 4330 Black Gold Drive

Peace  
 Park

Lions  
 Campground

Edgewood Estates

ROLLYVIEW ROAD

LIONS PARK ROAD

BLACK GOLD DRIVE

39 ST

40 AVE

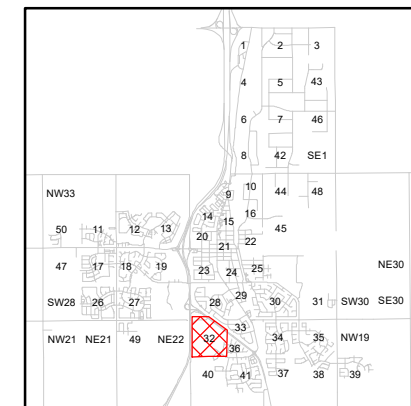


# MAP 32





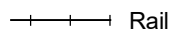





South Fork - North West



Overview Location:



## Legend

-  School
-  Church
-  Accomodation
-  Gas Station
-  Rail
-  Primary
-  Secondary
-  Nature Trail
-  Lakes
-  Parks




NO MAP

MAP 36

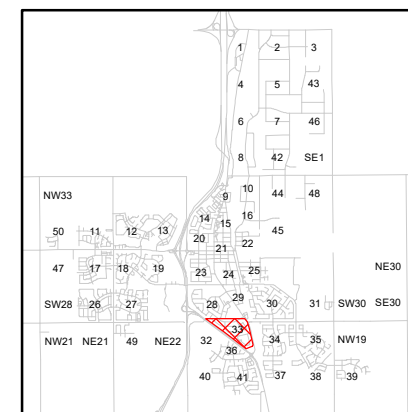


# MAP 33

Corinthia - South



Overview Location:

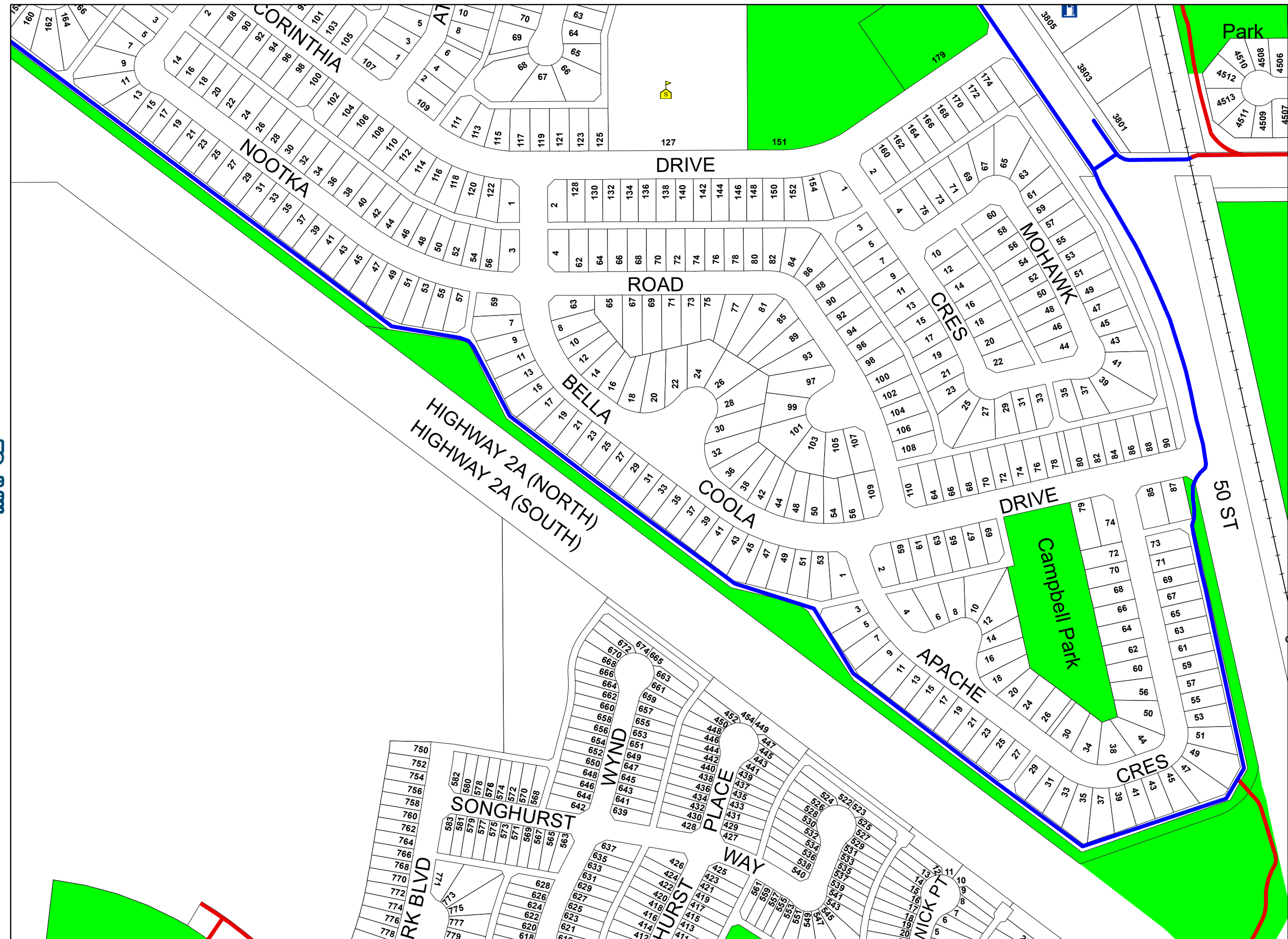


## Legend

- School
- Church
- Accomodation
- Gas Station
- Rail
- Primary
- Secondary
- Nature Trail
- Lakes
- Parks



A City of Leduc GIS Product  
 Not Responsible For Errors or Omissions  
 GSR4728-CivicAddressFeb2018.mxd  
 Date: February 9, 2018



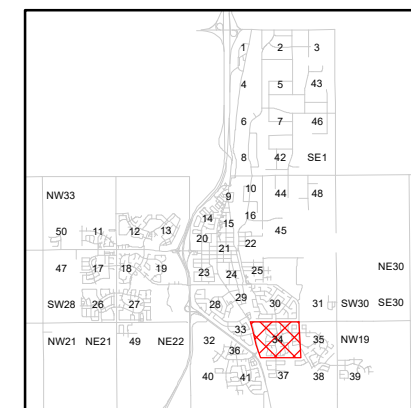
MAP 32

MAP 34

Caledonia

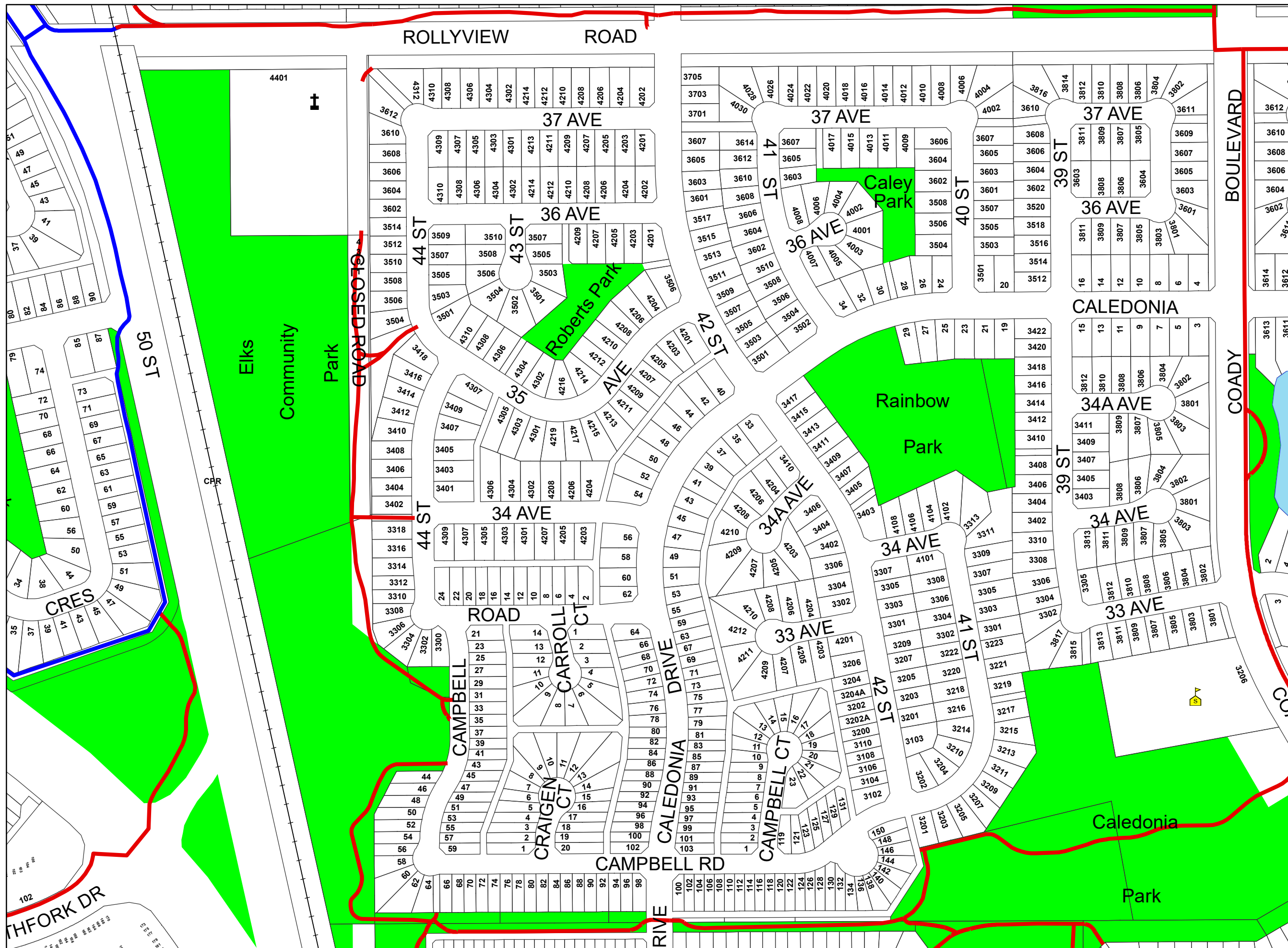


Overview Location:



Legend

- School
- Church
- Accommodation
- Gas Station
- Rail
- Primary
- Secondary
- Nature Trail
- Lakes
- Parks



MAP 33

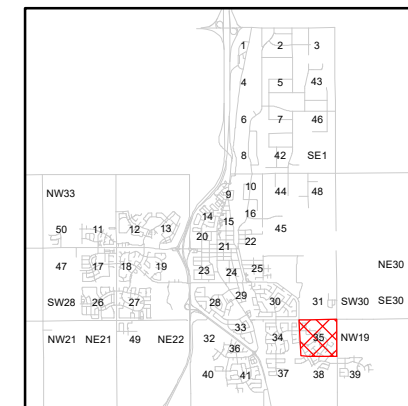
MAP 35



Meadowview

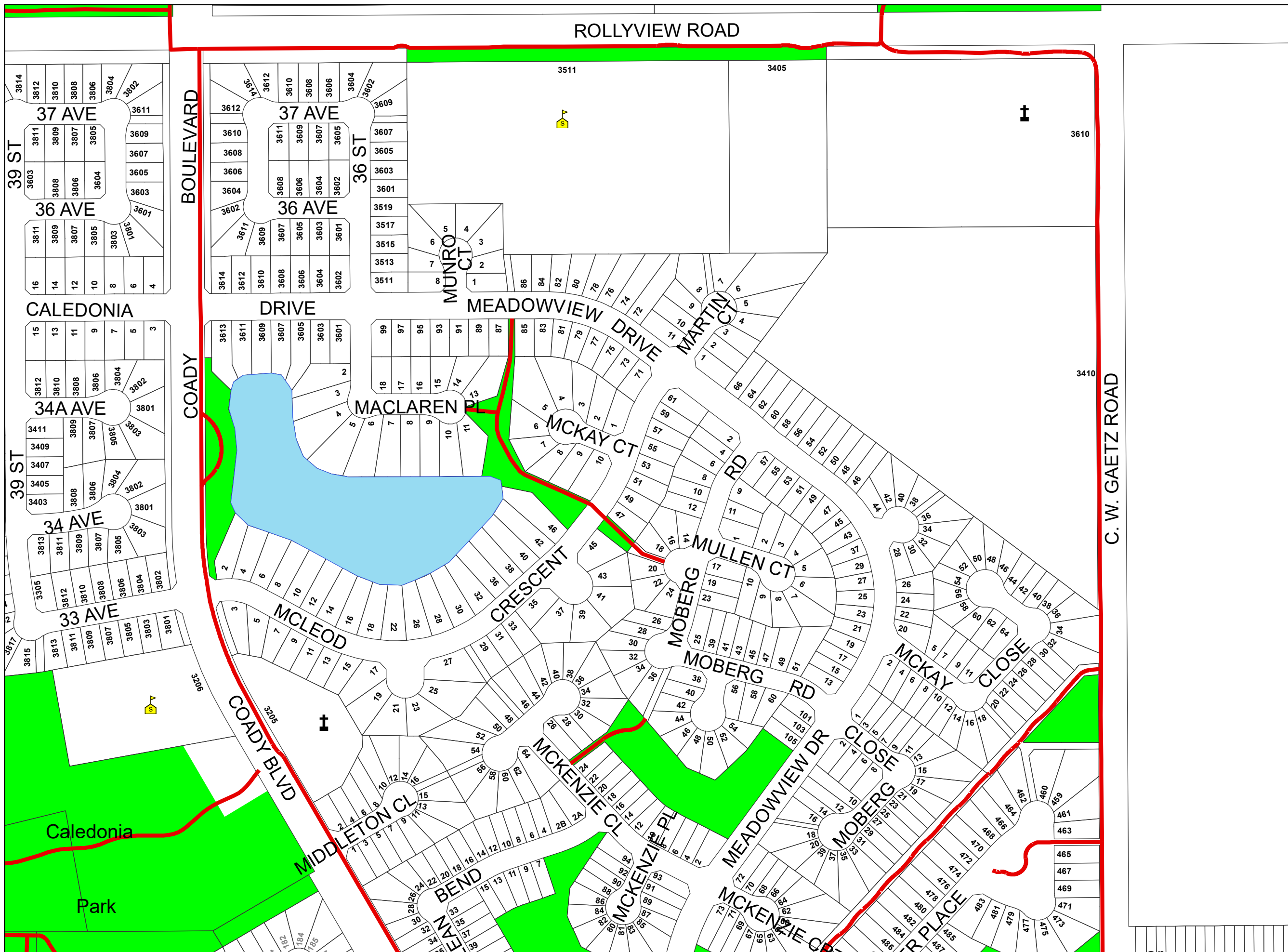


Overview Location:



Legend

- School
- Church
- Accomodation
- Gas Station
- Rail
- Primary
- Secondary
- Nature Trail
- Lakes
- Parks



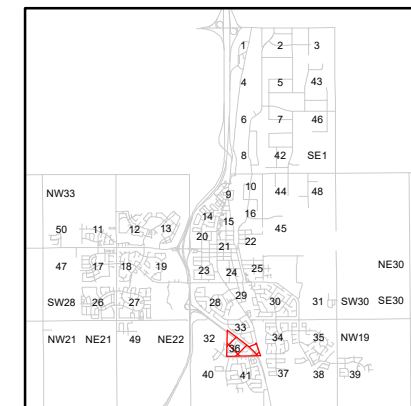


# MAP 36











South Fork - North East



Overview Location:



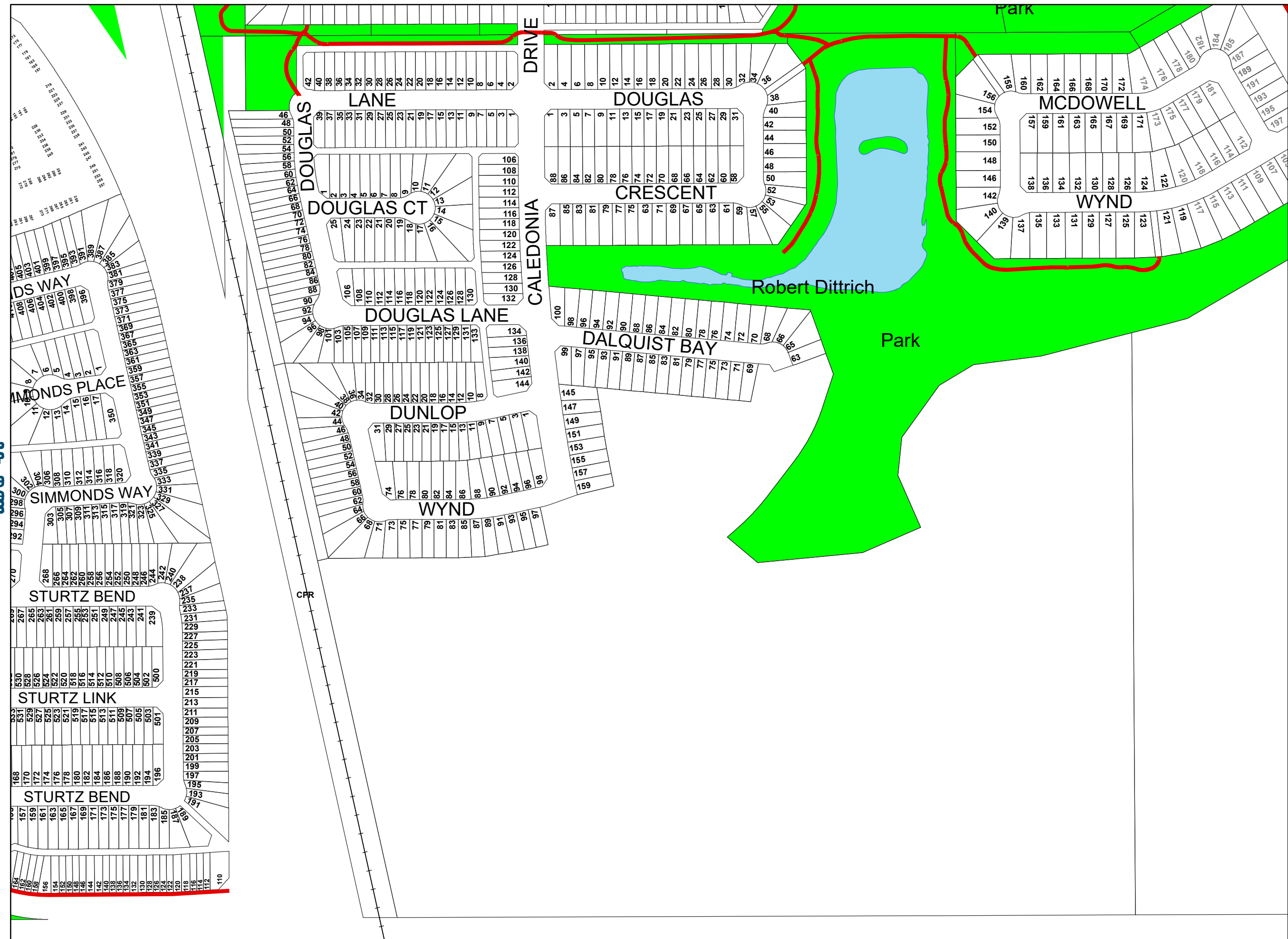
## Legend

-  School
-  Church
-  Accommodation
-  Gas Station
-  Rail
-  Primary
-  Secondary
-  Nature Trail
-  Lakes
-  Parks




MAP 32

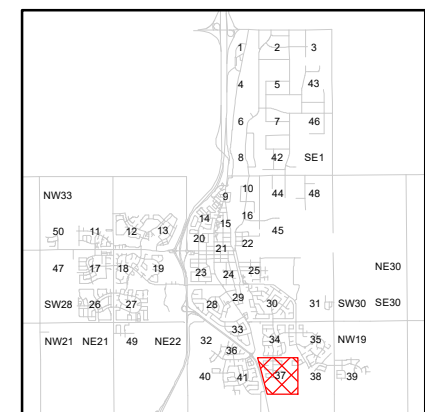
MAP 34



Tribute



Overview Location:



Legend

- School
- Church
- Accommodation
- Gas Station
- Rail
- Primary
- Secondary
- Nature Trail
- Lakes
- Parks




MAP 41

MAP 38

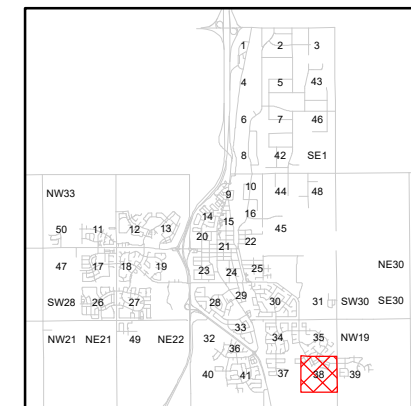


# MAP 38





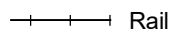





Meadowview - South

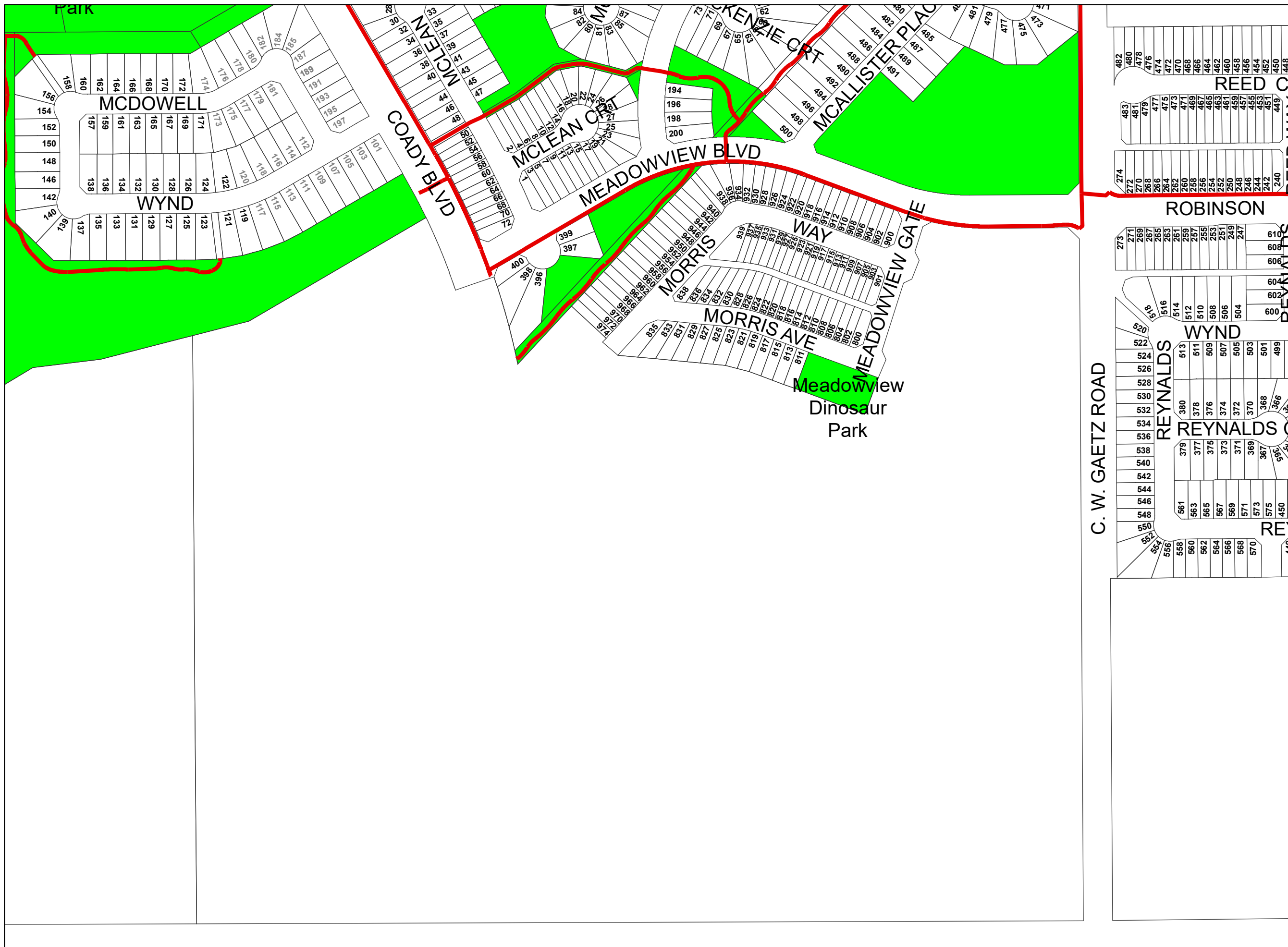


Overview Location:



## Legend

-  School
-  Church
-  Accomodation
-  Gas Station
-  Rail
-  Primary
-  Secondary
-  Nature Trail
-  Lakes
-  Parks



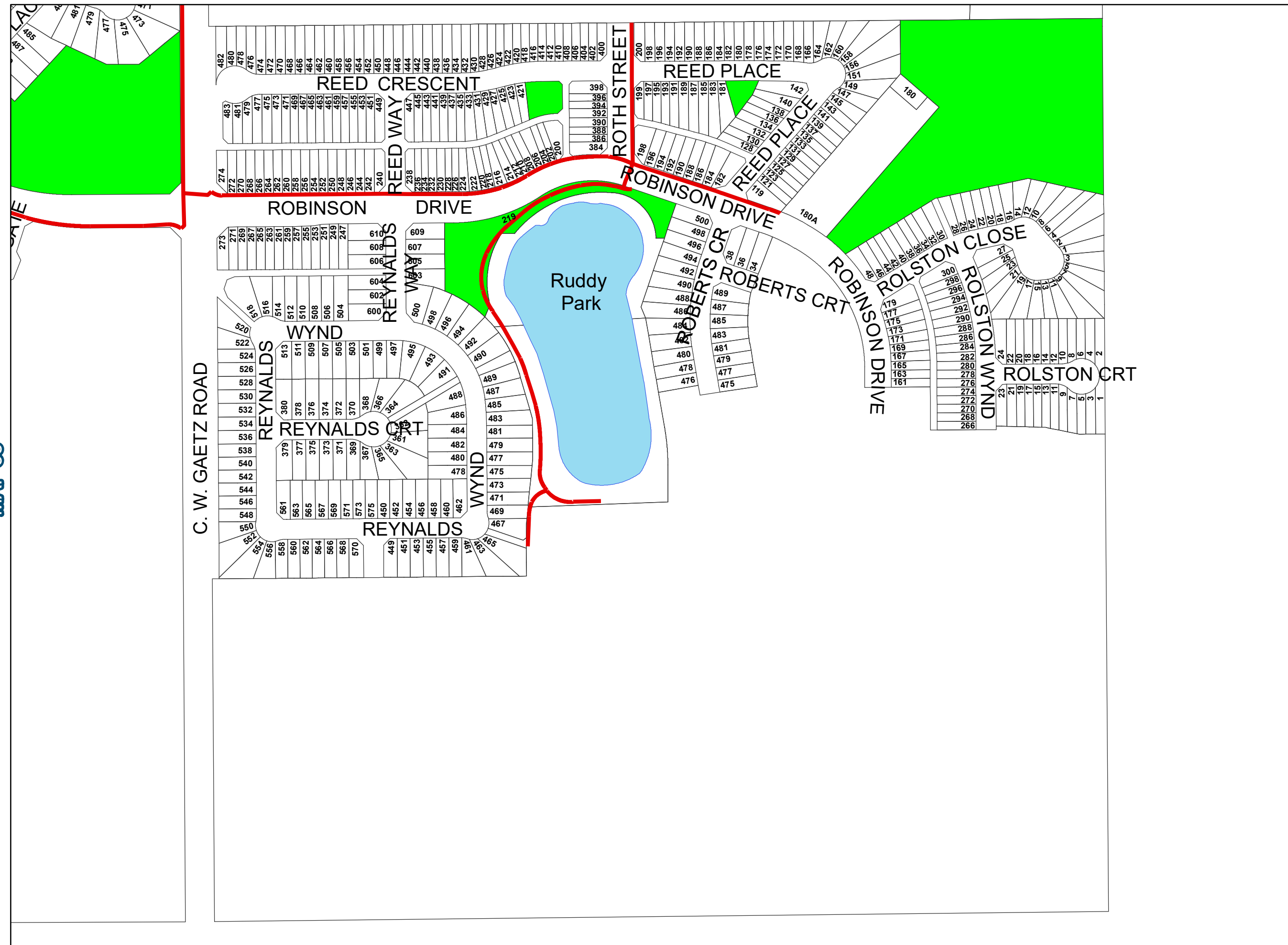
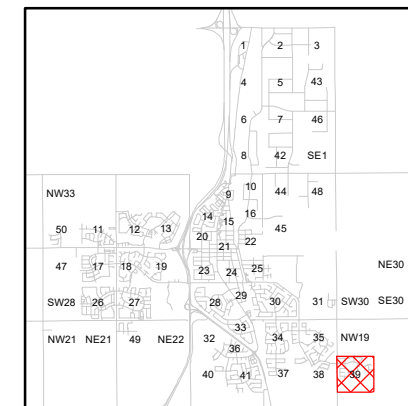


# MAP 39











Robinson



Overview Location:



## Legend

-  School
-  Church
-  Accommodation
-  Gas Station
-  Rail
-  Primary
-  Secondary
-  Nature Trail
-  Lakes
-  Parks

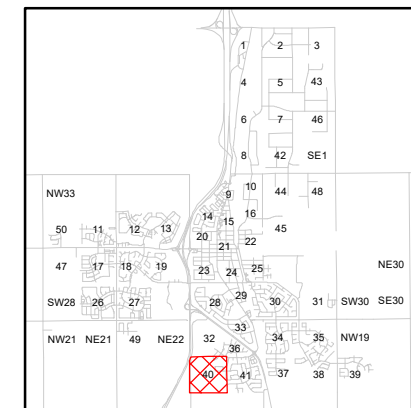


# MAP 40





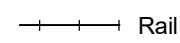





South Fork - South West

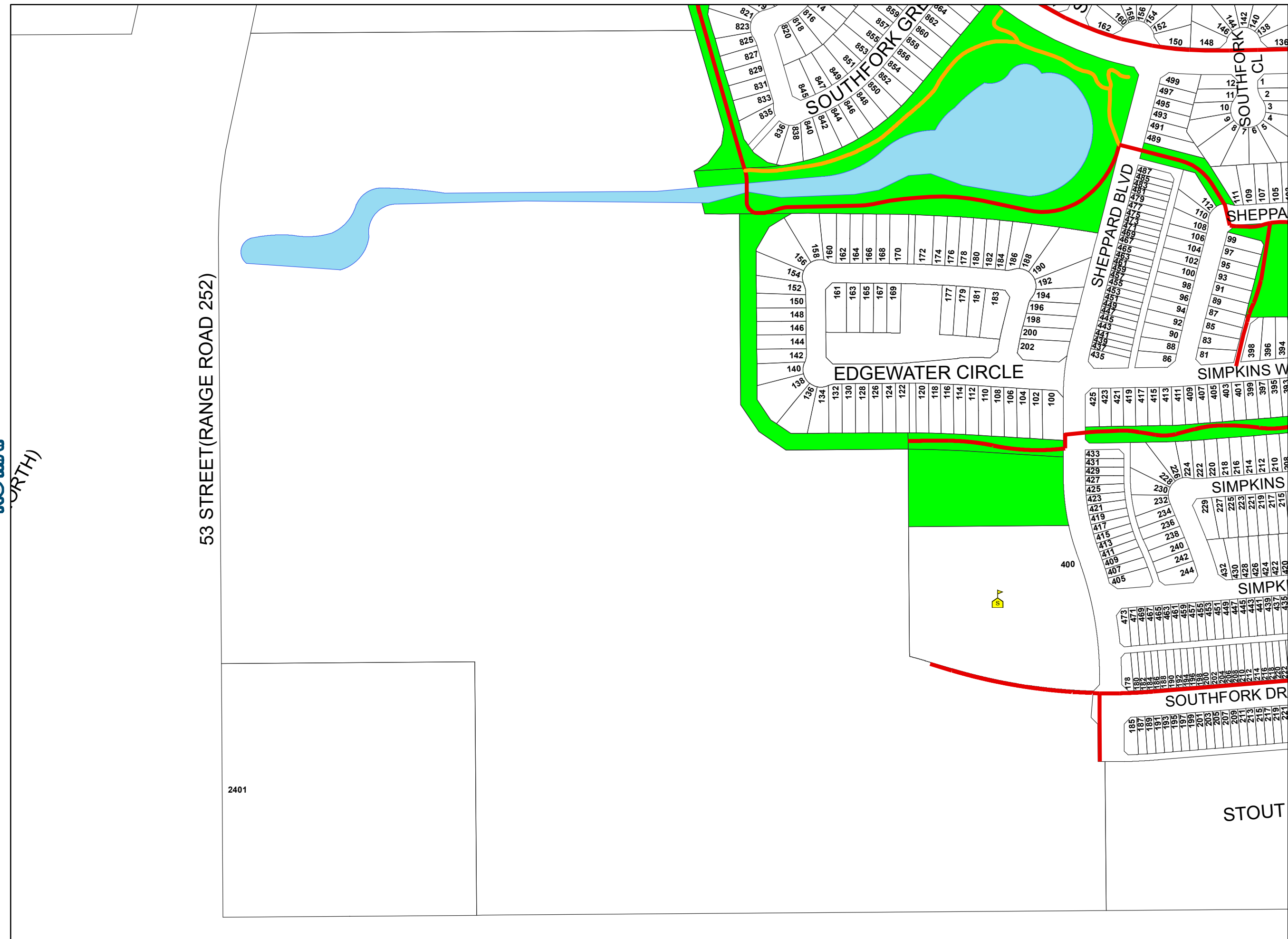


Overview Location:



## Legend

-  School
-  Church
-  Accommodation
-  Gas Station
-  Rail
-  Primary
-  Secondary
-  Nature Trail
-  Lakes
-  Parks



53 STREET(RANGE ROAD 252)

2401

NO MAP (NORTH)

MAP 41

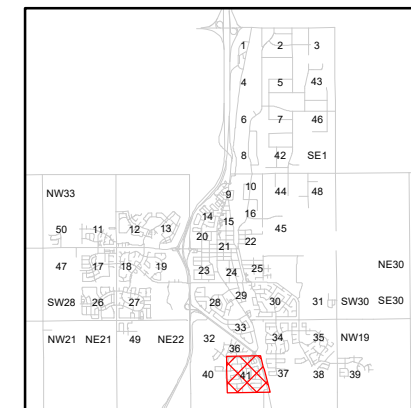


# MAP 41

South Fork - South East

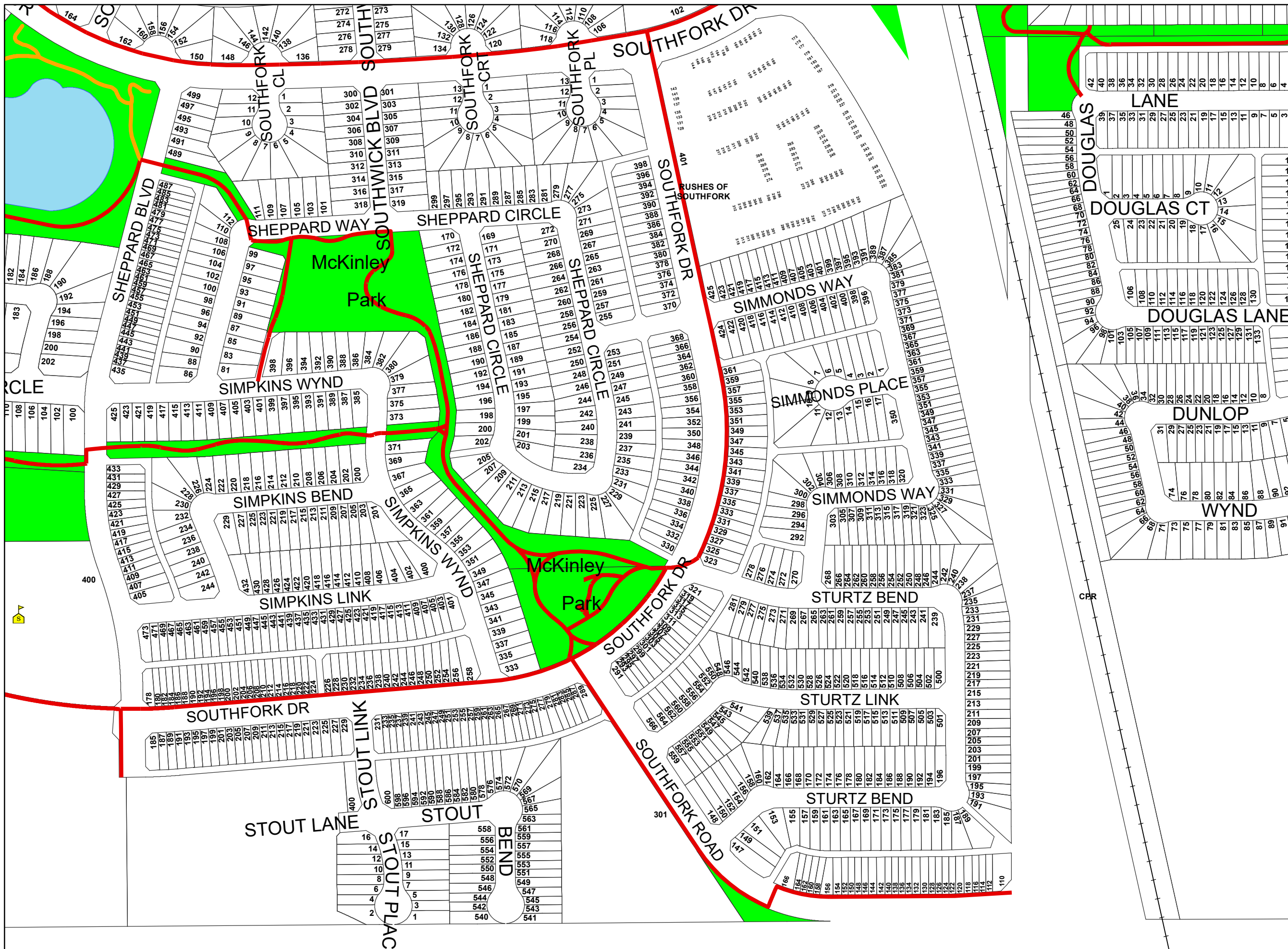


Overview Location:



## Legend

- School
- Church
- Accommodation
- Gas Station
- Rail
- Primary
- Secondary
- Nature Trail
- Lakes
- Parks



MAP 40

MAP 37

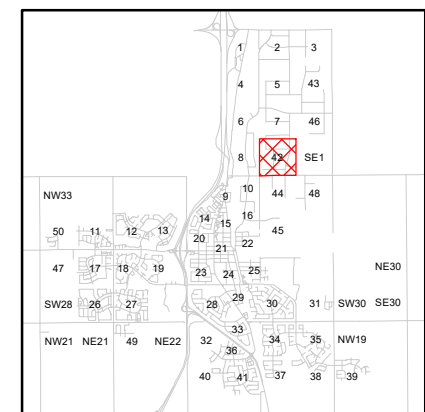


# MAP 42

Leduc Business Park - South



Overview Location:



## Legend

- School
- Church
- Accomodation
- Gas Station
- Rail
- Primary
- Secondary
- Nature Trail
- Lakes
- Parks

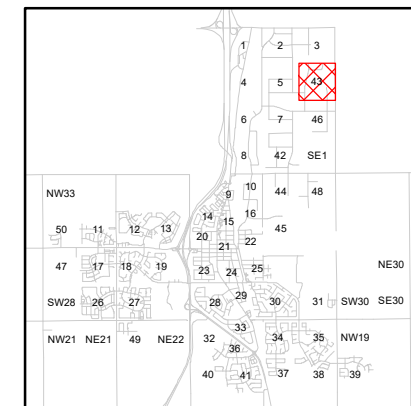


# MAP 43





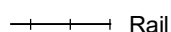





Leduc Business Park - North East

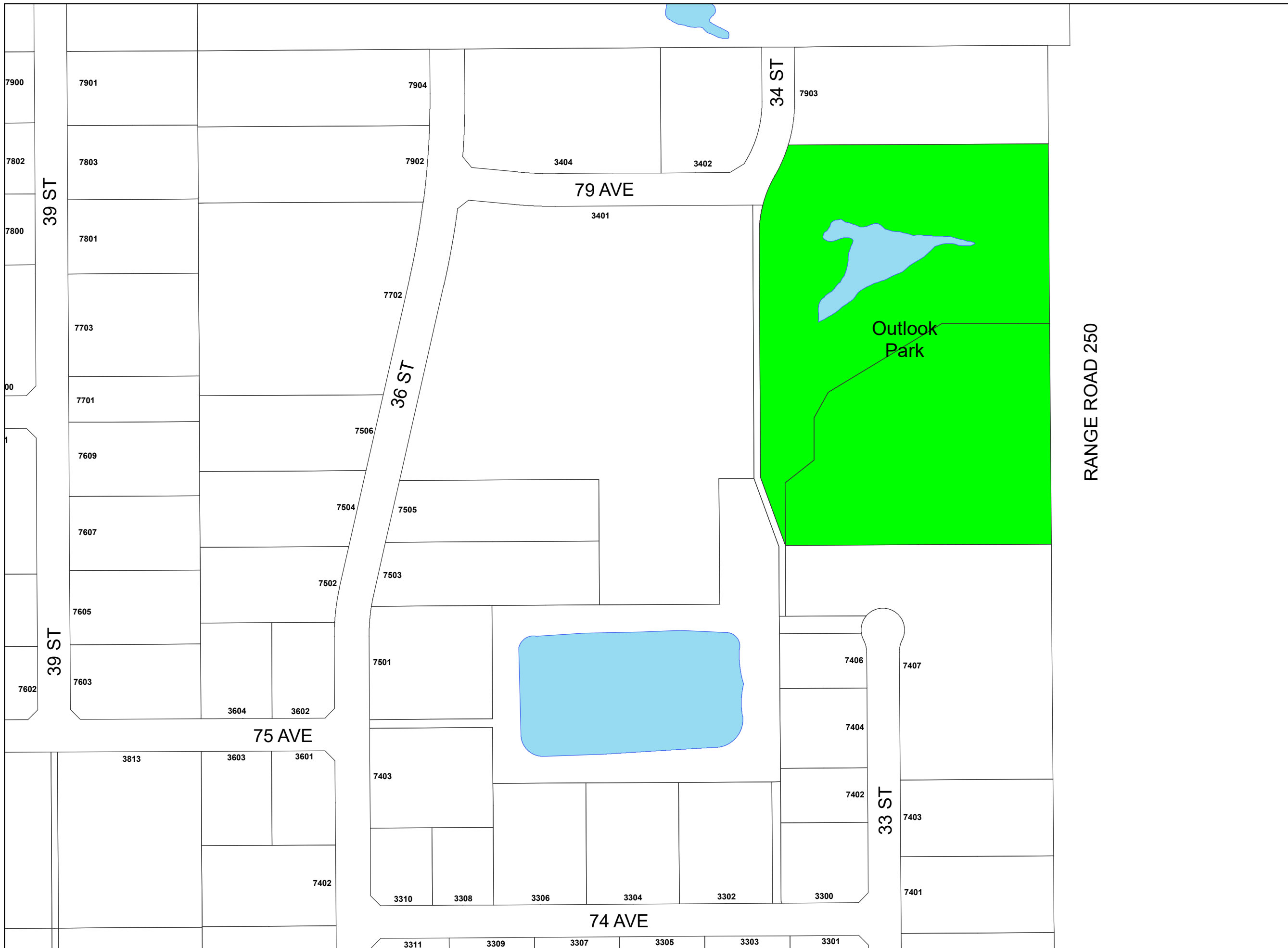



Overview Location:



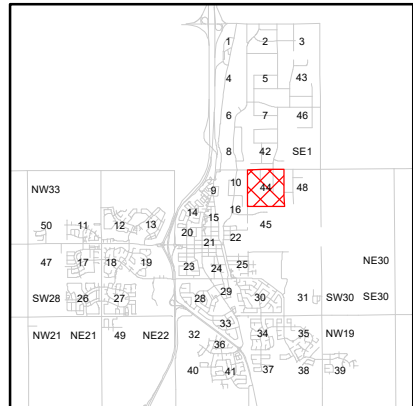
## Legend

-  School
-  Church
-  Accomodation
-  Gas Station
-  Rail
-  Primary
-  Secondary
-  Nature Trail
-  Lakes
-  Parks





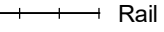







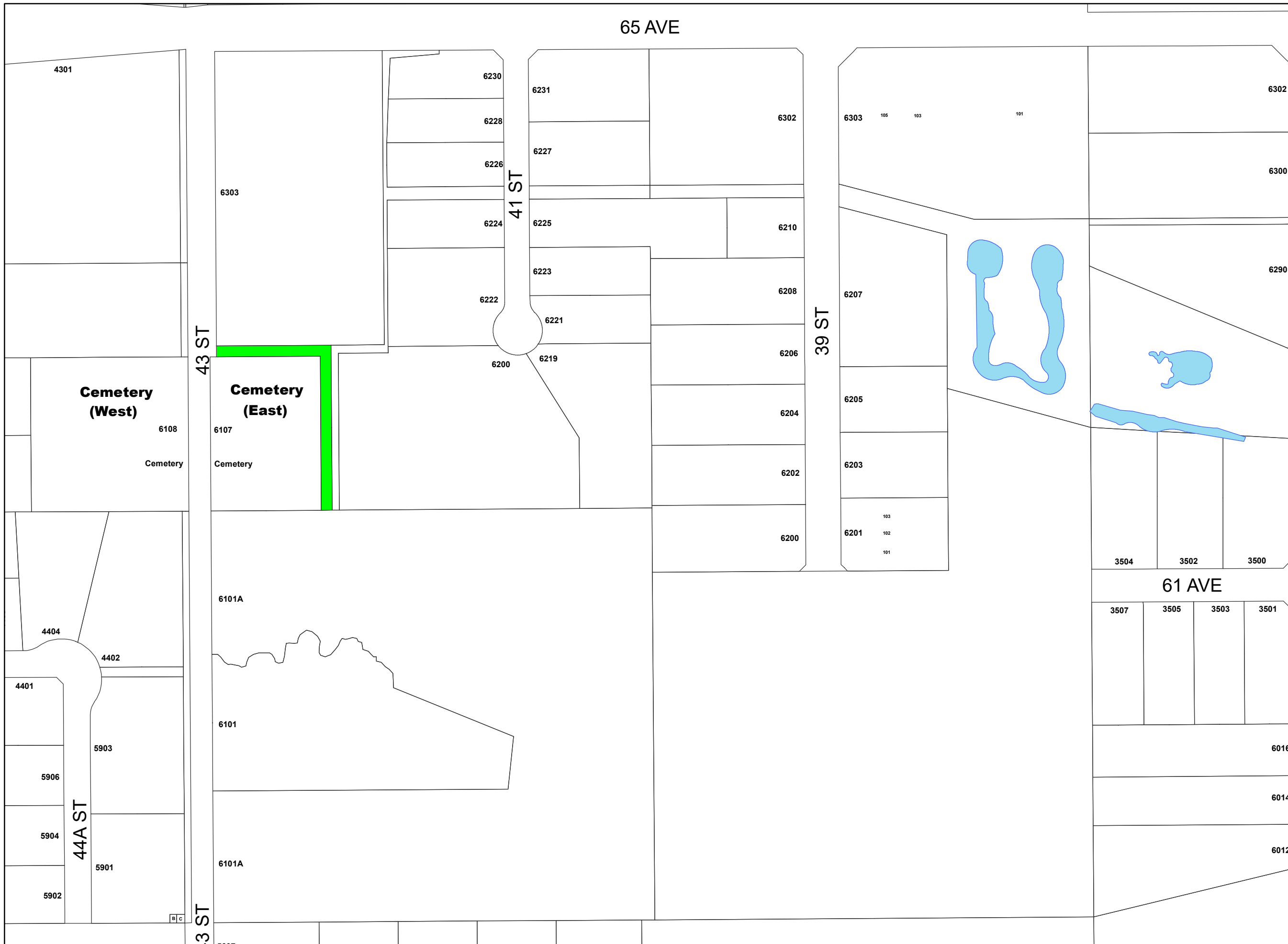


Overview Location:



Legend

-  School
-  Church
-  Accomodation
-  Gas Station
-  Rail
-  Primary
-  Secondary
-  Nature Trail
-  Lakes
-  Parks



MAP 10

MAP 48

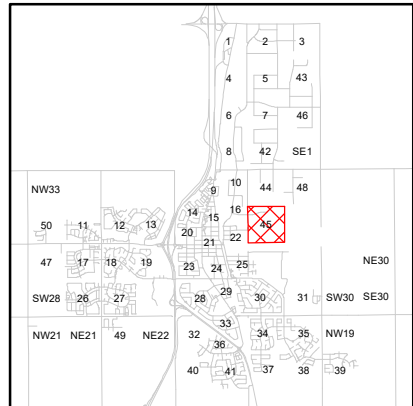


# MAP 45

Sawridge Business Park



Overview Location:



MAP 16

NO MAP

## Legend

- School
- Church
- Accommodation
- Gas Station
- Rail
- Primary
- Secondary
- Nature Trail
- Lakes
- Parks

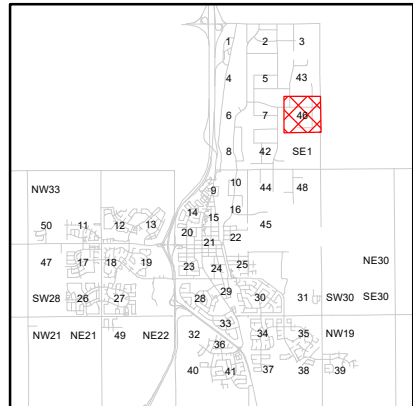


# MAP 46











Leduc Business Park - Cent East

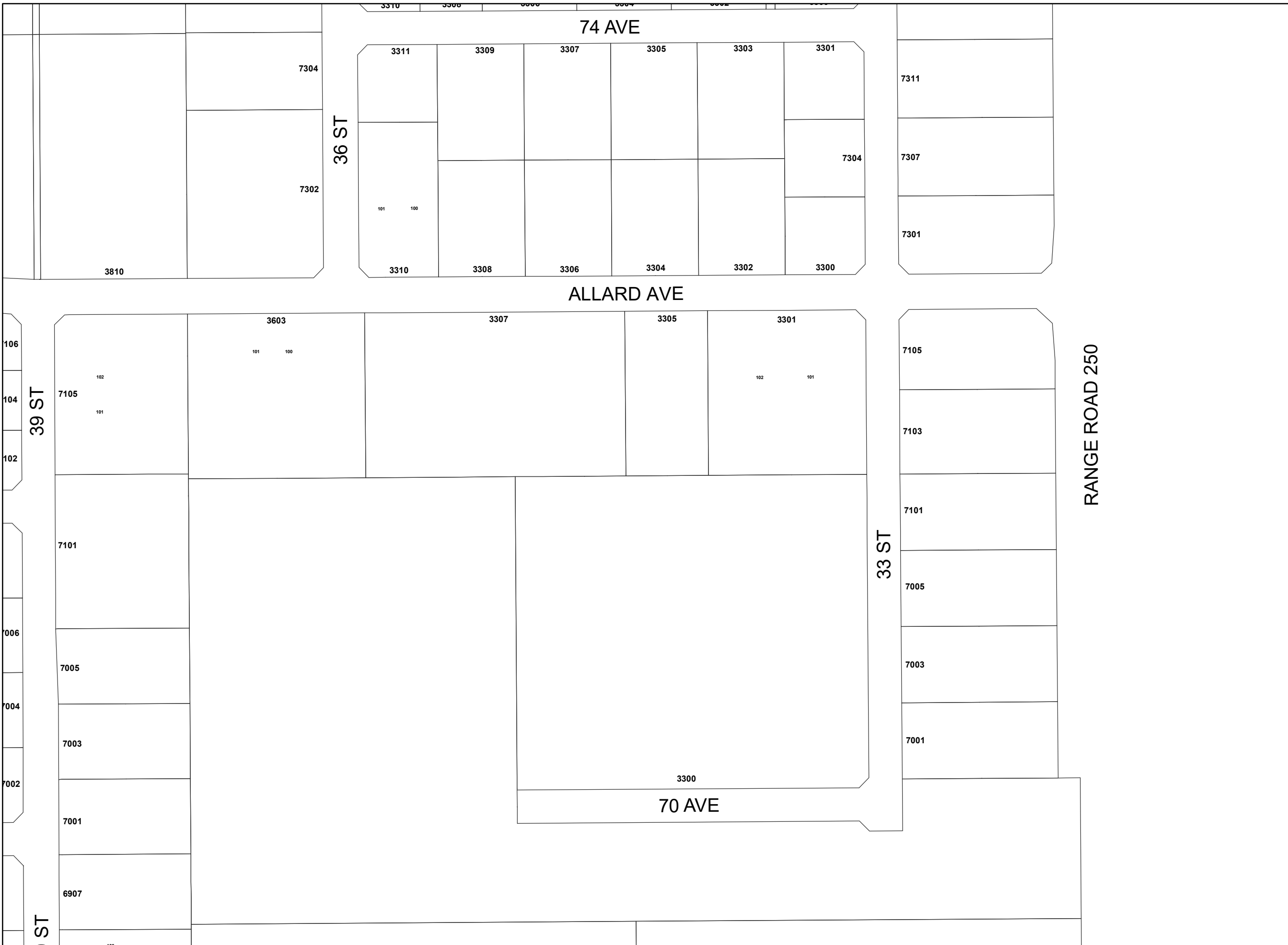


Overview Location:



## Legend

-  School
-  Church
-  Accomodation
-  Gas Station
-  Rail
-  Primary
-  Secondary
-  Nature Trail
-  Lakes
-  Parks



WAY 39

50 AVENUE

LS 69  
4901

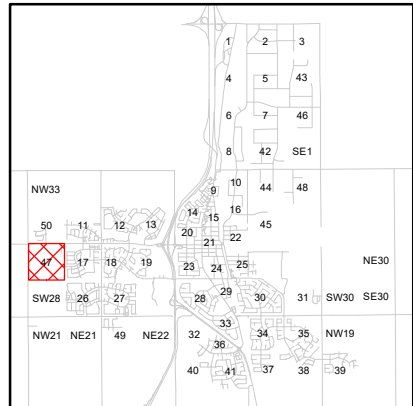
74 STREET

# MAP 47





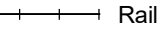





Crystal Creek

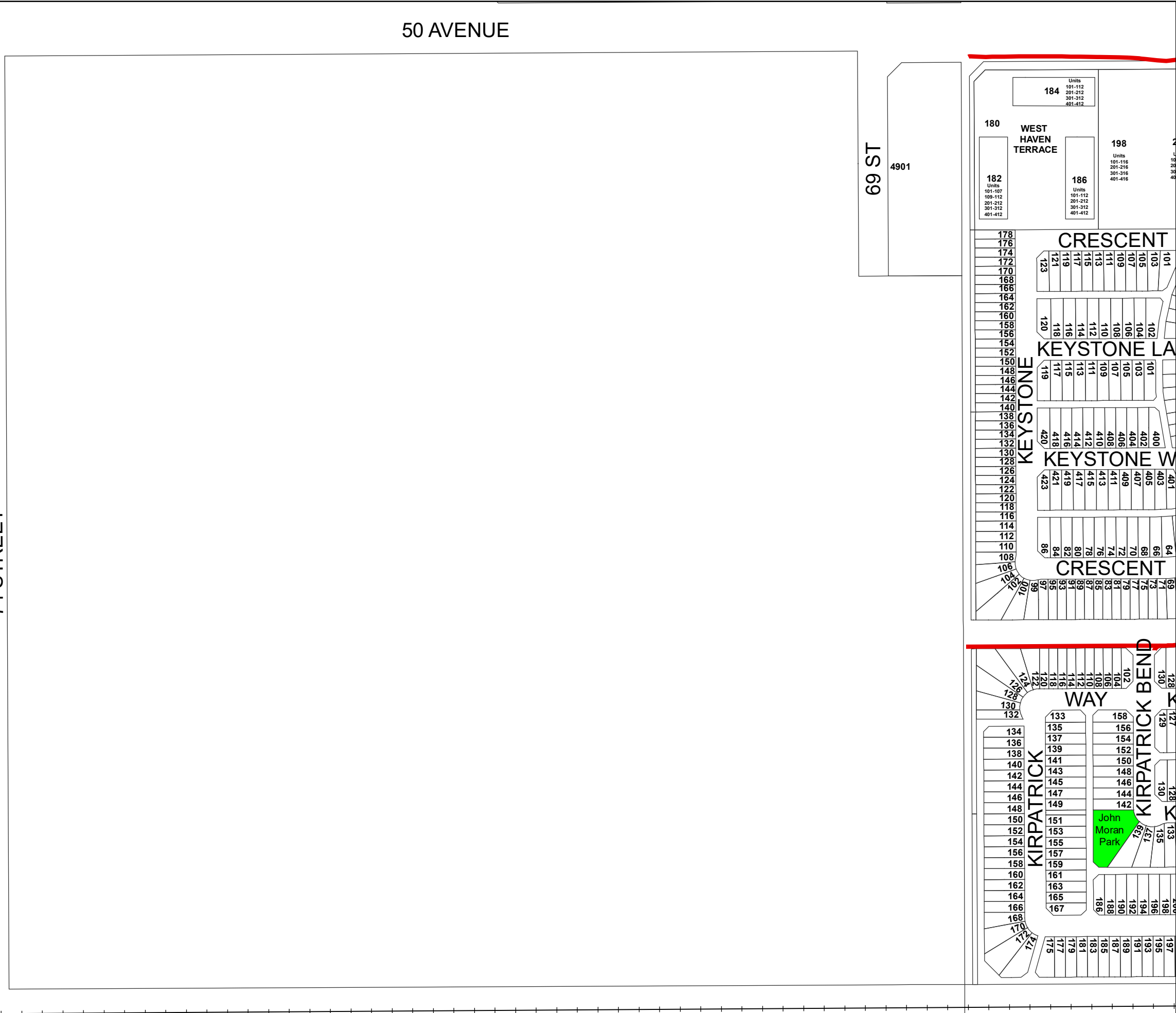


Overview Location:



## Legend

-  School
-  Church
-  Accommodation
-  Gas Station
-  Rail
-  Primary
-  Secondary
-  Nature Trail
-  Lakes
-  Parks



NO MAP

MAP 17



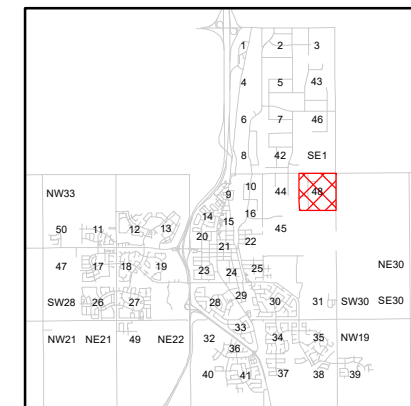
SE1

# MAP 48











Harvest Industrial Park



Overview Location:



## Legend

-  School
-  Church
-  Accomodation
-  Gas Station
-  Rail
-  Primary
-  Secondary
-  Nature Trail
-  Lakes
-  Parks



A City of Leduc GIS Product  
 Not Responsible For Errors or Omissions  
 GSR4728-CivicAddressFeb2018.mxd  
 Date: February 9, 2018



MAP 44

NO MAP

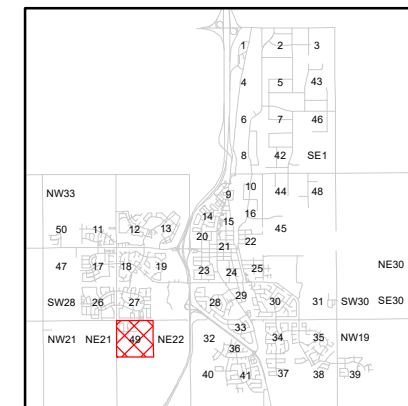
NO MAP

# MAP 49





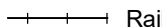





Black Stone

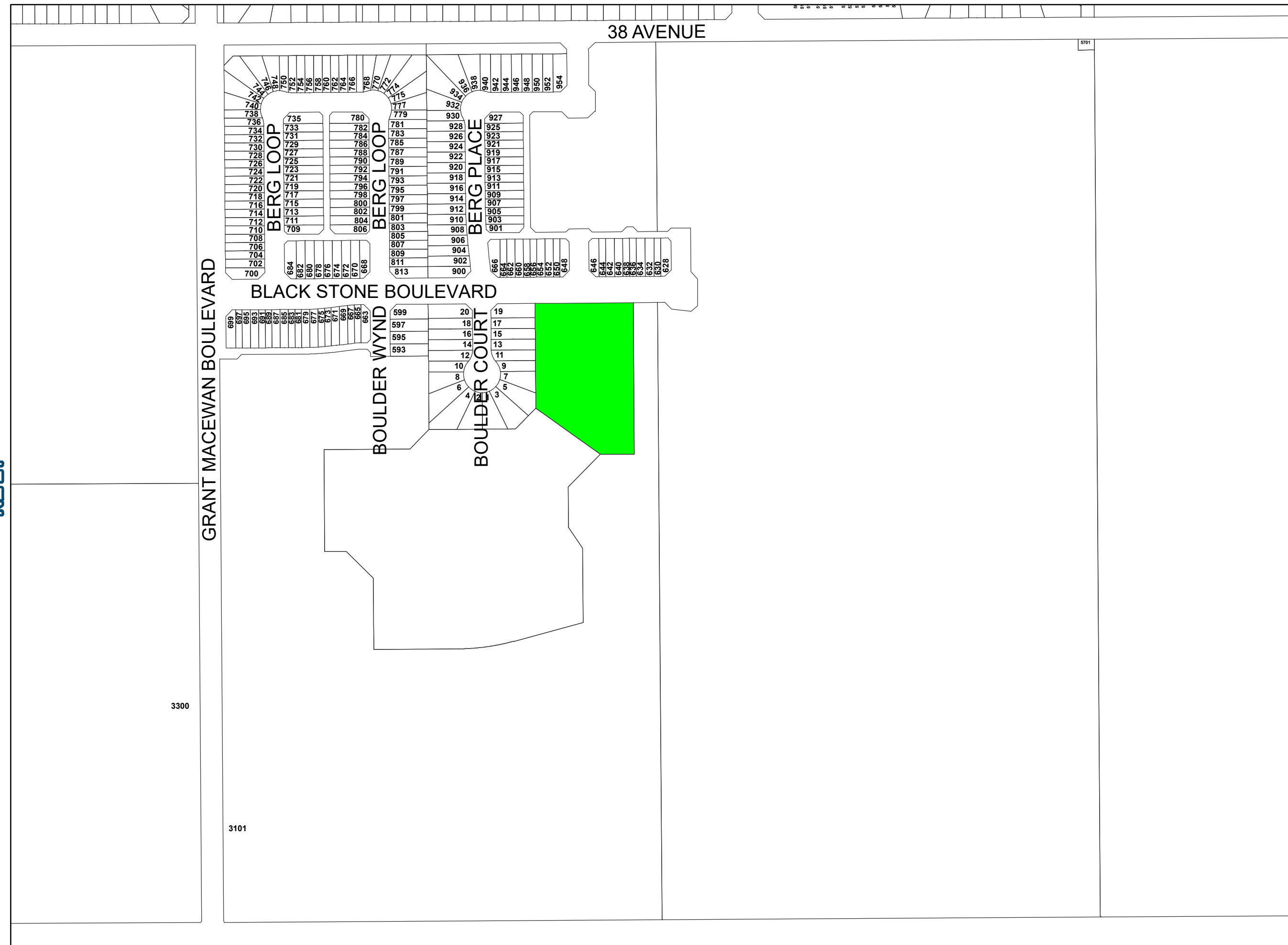


Overview Location:



## Legend

-  School
-  Church
-  Accomodation
-  Gas Station
-  Rail
-  Primary
-  Secondary
-  Nature Trail
-  Lakes
-  Parks



NE 21

NE 22

3300

3101

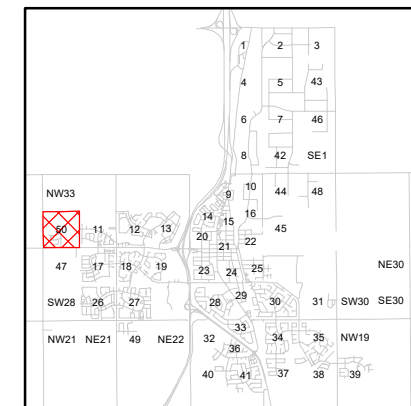
5701

# MAP 50





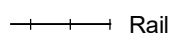





Woodbend



Overview Location:



## Legend

-  School
-  Church
-  Accomodation
-  Gas Station
-  Rail
-  Primary
-  Secondary
-  Nature Trail
-  Lakes
-  Parks



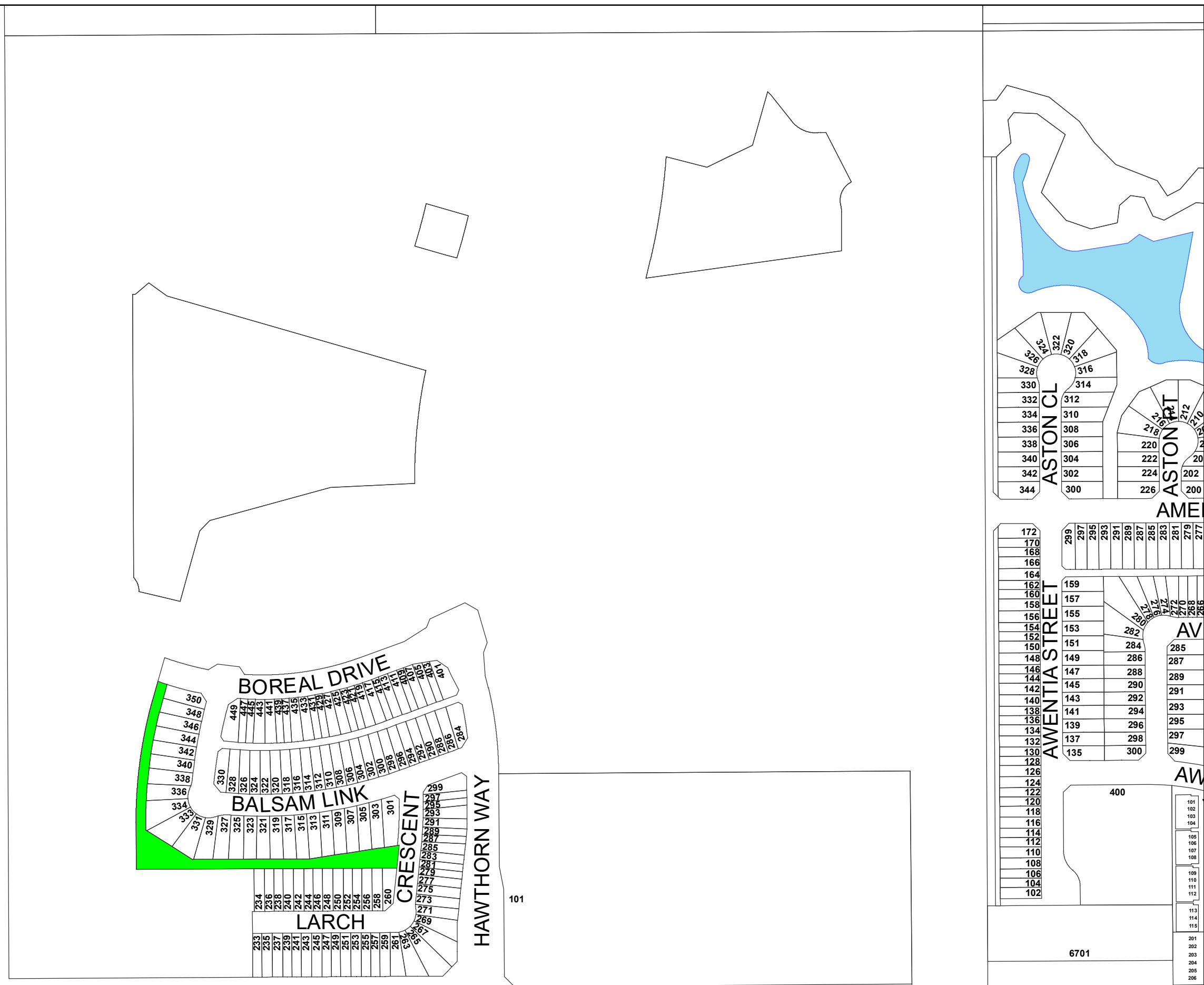
NO MAP

74 STREET

HWAY 39


50 AVENUE

MAP 47




MAP 11



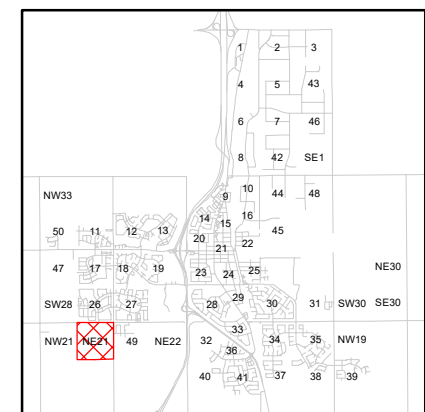


# NE 21











NE 21 49 25 W4



Overview Location:



## Legend

-  School
-  Church
-  Accomodation
-  Gas Station
-  Rail
-  Primary
-  Secondary
-  Nature Trail
-  Lakes
-  Parks



NO MAP


38 AVENUE

5501

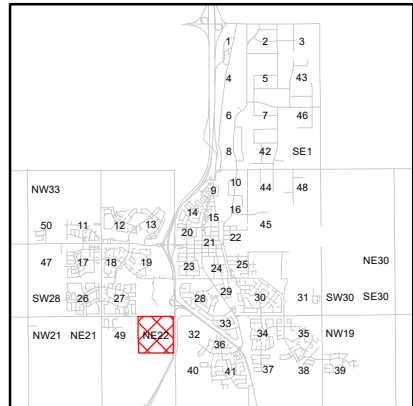
5701

# NE 22











NE 22 49 25 W4



Overview Location:



## Legend

-  School
-  Church
-  Accomodation
-  Gas Station
-  Rail
-  Primary
-  Secondary
-  Nature Trail
-  Lakes
-  Parks



NO MAP

MAP 49

MAP 32

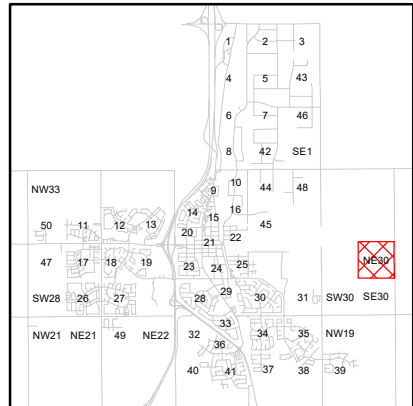
NO MAP

# NE 30











NE 30 49 24 W4



Overview Location:

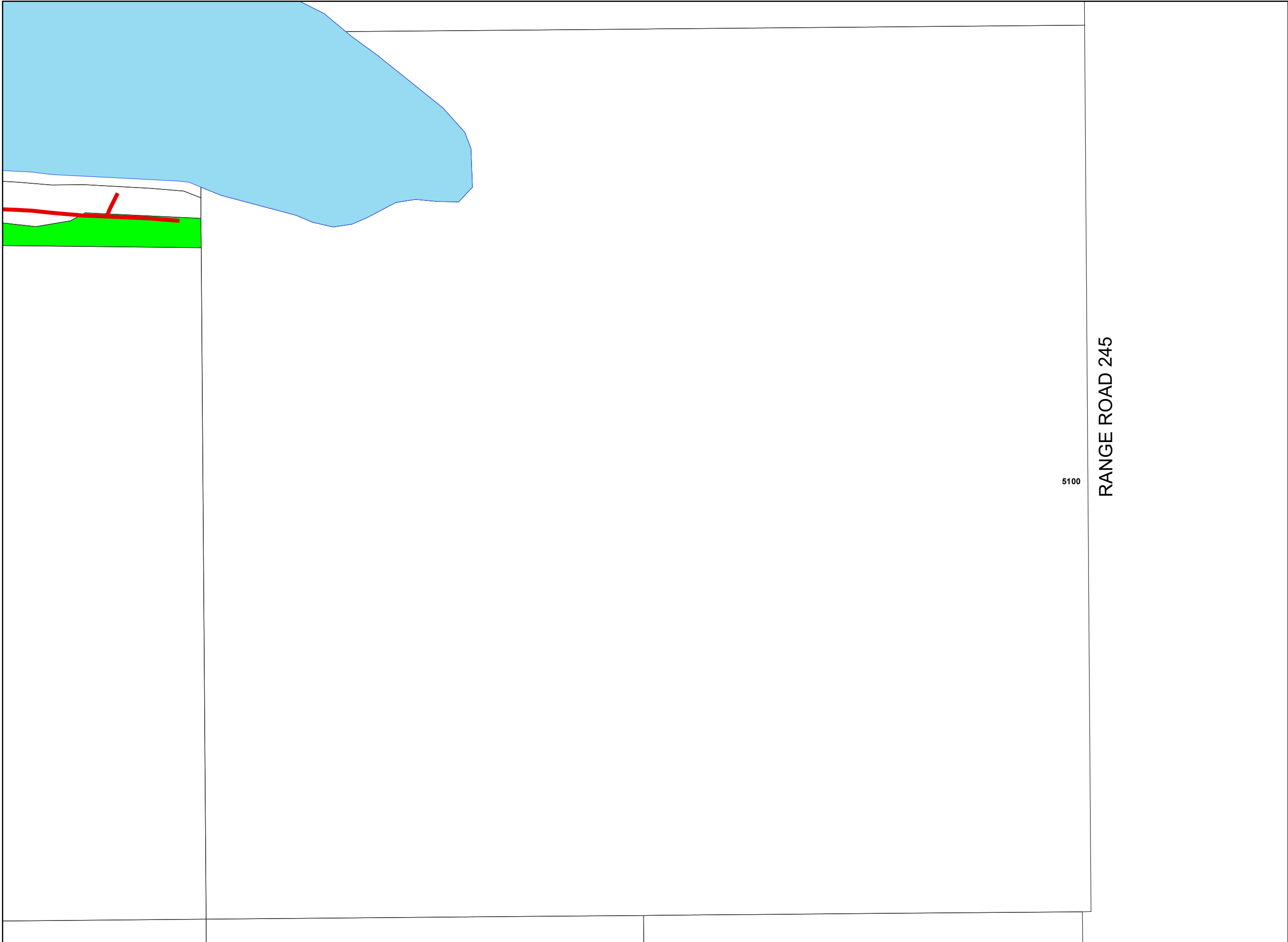


## Legend

-  School
-  Church
-  Accomodation
-  Gas Station
-  Rail
-  Primary
-  Secondary
-  Nature Trail
-  Lakes
-  Parks



A City of Leduc GIS Product  
 Not Responsible For Errors or Omissions  
 GSR4728-CivicAddressFeb2018.mxd  
 Date: February 9, 2018



SE 30



SW30

ROLLYVIEW ROAD

2803

2801

3610

3410

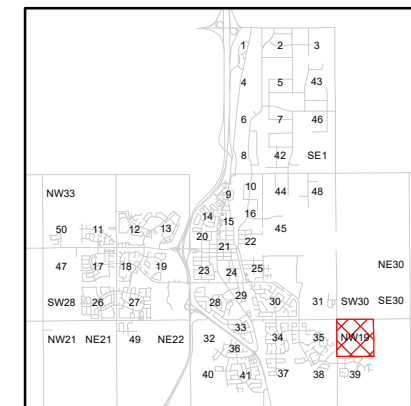
C. W. GAETZ ROAD

# NW 19











NW 19 49 24 W4



Overview Location:



## Legend

-  School
-  Church
-  Accomodation
-  Gas Station
-  Rail
-  Primary
-  Secondary
-  Nature Trail
-  Lakes
-  Parks



A City of Leduc GIS Product  
 Not Responsible For Errors or Omissions  
 GSR4728-CivicAddressFeb2018.mxd  
 Date: February 9, 2018

MAP 35

NO MAP

MAP 39

3002



SW28

7350

7320

7300

6900

6702

67

6602

38 AVENUE

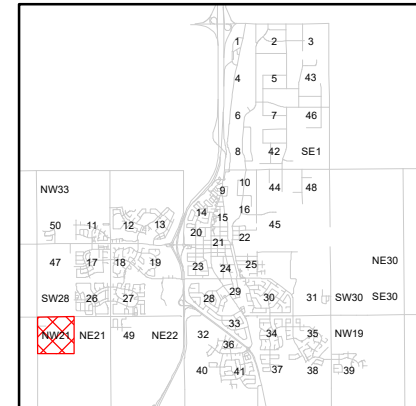
6901

# NW 21





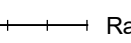





NW 21 49 25 W4



Overview Location:



## Legend

-  School
-  Church
-  Accomodation
-  Gas Station
-  Rail
-  Primary
-  Secondary
-  Nature Trail
-  Lakes
-  Parks



A City of Leduc GIS Product  
 Not Responsible For Errors or Omissions  
 GSR4728-CivicAddressFeb2018.mxd  
 Date: February 9, 2018

74 STREET

3101

NO MAP

NO MAP


NE21

NO MAP

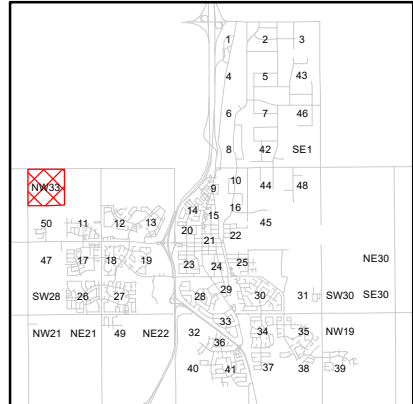
65 AVE

# NW 33











NW 33 49 25 W4



Overview Location:



## Legend

-  School
-  Church
-  Accomodation
-  Gas Station
-  Rail
-  Primary
-  Secondary
-  Nature Trail
-  Lakes
-  Parks



A City of Leduc GIS Product  
 Not Responsible For Errors or Omissions  
 GSR4728-CivicAddressFeb2018.mxd  
 Date: February 9, 2018

74 STREET

5901

NO MAP

NO MAP

MAP 50

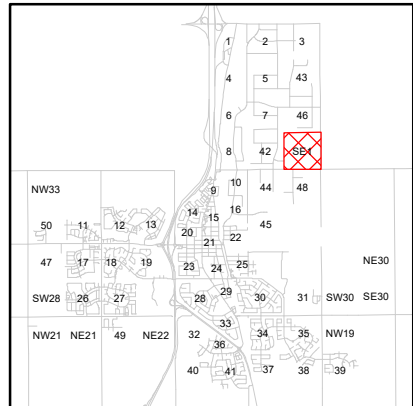


# SE 1





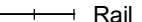





SE 1 50 25 W4

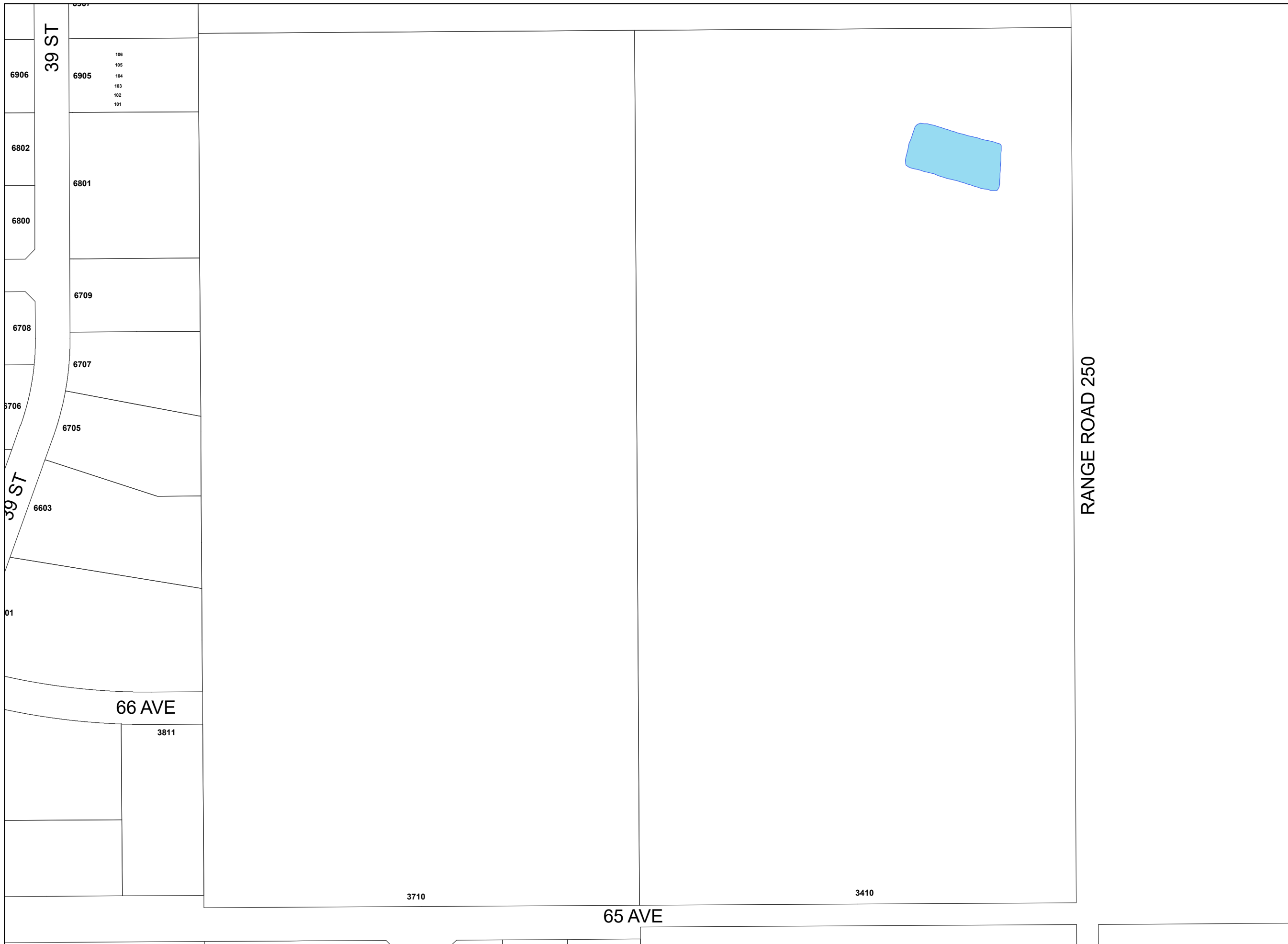


Overview Location:



## Legend

-  School
-  Church
-  Accomodation
-  Gas Station
-  Rail
-  Primary
-  Secondary
-  Nature Trail
-  Lakes
-  Parks




MAP 42

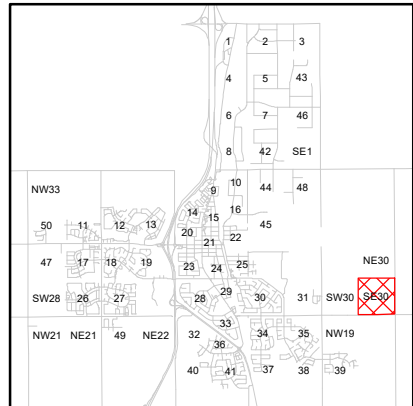
NO MAP

# SE 30

SE 30 49 24 W4



Overview Location:







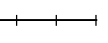





4314

RANGE ROAD 245

SW30

NO MAP


## Legend

-  School
-  Church
-  Accomodation
-  Gas Station
-  Rail
-  Primary
-  Secondary
-  Nature Trail
-  Lakes
-  Parks

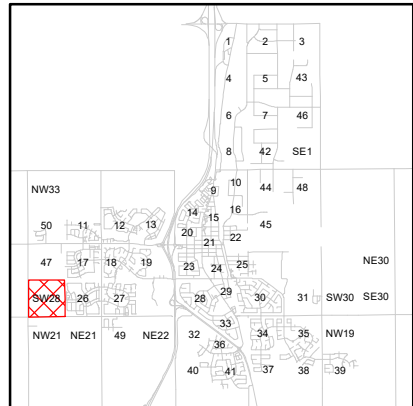


# SW 28





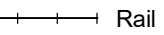





SW 28 49 25 W4




Overview Location:



## Legend

-  School
-  Church
-  Accomodation
-  Gas Station
-  Rail
-  Primary
-  Secondary
-  Nature Trail
-  Lakes
-  Parks



NO MAP

74 STREET

MAP 26


38 AVENUE

NW 21

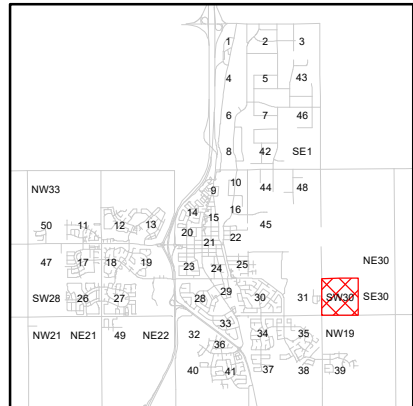


# SW 30











SW 30 49 24 W4




Overview Location:



## Legend

-  School
-  Church
-  Accomodation
-  Gas Station
-  Rail
-  Primary
-  Secondary
-  Nature Trail
-  Lakes
-  Parks



MAP 31

LIONS PARK ROAD

Lions  
Campground

3002

ROLLYVIEW ROAD

2803

2801

NW 19

SE 30